JW

NORTHWEST
ENVIRONMENTAL SERVICES, INC.
P.O. Box 401 • Alton, Iowa 51003

Site Monitoring Report (SMR)
October 8, 2013

Former Benjamin Station & Woodbury Central School District Sites
Climbing Hill, Iowa

LUST No. 8LTU14/7LTV89
UST Registration No. 9217516/8811618

IDNR

Site Monitoring Report for Leaking Underground Storage Tank Sites
Iowa Department of Natural Resources

IDNR

SITE IDENTIFICATION

LUST No. 8LTU14 **UST Registration No.** 9217516

Site Name:	Former Benjamin Station
Site Address:	29 Deer Run Trail
City:	Climbing Hill

RESPONSIBLE PARTY IDENTIFICATION

Name:	Pat Benjamin		Phone #:
Street:	County Road K64		
City:	Climbing Hill	State: IA	Zip Code: 51015

Type of Monitoring: [ ] Low Risk [X] High Risk: Interim [ ] Exempt Granular Bedrock

Is site reclassification recommended? Yes / (No) If yes, what classification? [ ] NAR [ ] low risk [ ] high risk

STATEMENT OF CERTIFICATION

I, Grant Nelson, Groundwater Professional Certification No. 2088, am familar with all applicable requirements of Iowa Code § 455B.474 and all rules and procedures adopted thereunder including, but not limited to, Chapter 567-135 and the Department of Natural Resources' Site Monitoring Report guidance. Based on my knowledge of those documents and information I have prepared and reviewed regarding this site, UST Registration No. 9217516, LUST No. 8LTU14, I certify that this document is complete and accurate as provided in 567 IAC 135.9(11)"c" and meets the applicable requirements of the Site Monitoring Report.

Print: Name/Address/Phone # of Certified Groundwater Professional

Grant Nelson
Northwest Environmental Services, Inc.
P.O. Box 401
Alton, IA 51003

Signature:
Phone #: (712) 756-4732
Date: 10/8/13

I certify that I have reviewed this document, appendices and attachments for submittal to the Iowa Department of Natural Resources.

Pat Benjamin
Print: Name of Responsible Party

Signature - Responsible Party

Official IDNR Use Only

Date Received:	03/31/14	Comment Letter Date:	
Reviewer:		Approved:	Y / N

Version 2.51 - June 2002

01403 MAR31'14 AM11:37

IDNR

Site Monitoring Report for
Leaking Underground Storage Tank Sites
Iowa Department of Natural Resources

IDNR

SITE IDENTIFICATION

LUST No.	7LTV89	**UST Registration No.**	8811618

Site Name:	Woodbury Central School District
Site Address:	79 Deer Run Trail
City:	Climbing Hill

RESPONSIBLE PARTY IDENTIFICATION

Name:	Woodbury Central School District		Phone #:
Street:	408 S. 4th Street		
City:	Moville	State: IA	Zip Code: 51039

Type of Monitoring: [X] Low Risk [ ] High Risk: Interim [ ] Exempt Granular Bedrock

Is site reclassification recommended? Yes / (No) If yes, what classification? [ ] NAR [ ] low risk [ ] high risk

STATEMENT OF CERTIFICATION

I, Grant Nelson, Groundwater Professional Certification No. 2088, am familar with all applicable requirements of Iowa Code § 455B.474 and all rules and procedures adopted thereunder including, but not limited to, Chapter 567-135 and the Department of Natural Resources' Site Monitoring Report guidance. Based on my knowledge of those documents and information I have prepared and reviewed regarding this site, UST Registration No. 8811618, LUST No. 7LTV89, I certify that this document is complete and accurate as provided in 567 IAC 135.9(11)"c" and meets the applicable requirements of the Site Monitoring Report.

Print: Name/Address/Phone # of Certified Groundwater Professional

Grant Nelson
Northwest Environmental Services, Inc.
PO Box 401
Alton, IA 51003

Signature:
Phone #: 712-756-4732
Date: 10/8/13

I certify that I have reviewed this document, appendices and attachments for submittal to the Iowa Department of Natural Resources.

Woodbury Central School District
Print: Name of Responsible Party

Signature - Responsible Party

Official IDNR Use Only

Date Received:	03/31/14	Comment Letter Date:	
Reviewer:		Approved:	Y / N

Version 2.51 - June 2002

01404 MAR31'14 AM11:37

Site Monitoring Report Checklist

This checklist is for Site Monitoring Reports prepared using Tier 2 software-version 2.51 and later, and applies to the following types of monitoring: **Low risk or High risk: Interim at non-bedrock and exempt granular bedrock sites.** Indicate with "NA" those sections of the report which are not included because they do not apply to site-specific conditions.

REPORT BODY: **Page Number**

[X] Cover sheet ____ 1
[X] SMR checklist page ____ 2
[X] Receptor summary tables ____ 3,4,5
[X] Potential receptor summary ____ 6
[X] Receptor status change ____ 7
[X] Site reclassification ____ 7
[X] Groundwater analytical data ____ 8
[ ] Soil analytical data ____ 9
[ ] Soil gas analytical data ____ 10
[ ] Soil SSTL tables ____ 11
[X] Groundwater / Soil Leaching monitoring plan summary ____ 12
[ ] Soil gas monitoring plan summary ____ 13
[ ] Soil Gas Samples at Tier 2 Soil Sources ____ 15
[ ] Soil Gas Samples at Tier 2 Groundwater Sources ____ 16
[ ] Corrections to Tier 2 Deficiencies Included ____ 17

APPENDICES:

[X] 1. Evaluation of analytical data
[X] 2. Site plan map
[X] 3. Site vicinity map
[ ] 4. Soil summary corrective action map
[ ] 5. Soil contamination / soil gas map(s)
[X] 6. Groundwater summary corrective action map
[X] 7. Groundwater monitoring results map
[X] 8. Groundwater contamination map (from SMR software)
[X] 9. Groundwater flow direction map
[X] 10. Analytical data sheets
[ ] 11. Boring Logs / monitoring well construction diagrams
[X] 12. Documentation
[ ] 13. Best management practices (Initial SMR only)

[ ] Computer Disk

SMR, GROUNDWATER SOURCE, RECEPTOR SUMMARY TABLE

	B	T	E	X	D	W
SMR, SOIL GAS AT GW SOURCE, USER				--		--
SOIL GAS AT GW SOURCE, DATA	NS	NS	NS	--	NS	--

Type	Receptor	Tier 2 Risk	Last Risk	T2(*) or Computed Risk						Corr. Action Taken?	Corrective Action(s) Completed	Current Risk
				Group1				TEH				
				B	T	E	X	D	W			
DWW	DWW-9, Bank Well	H	H	H	N*	N*	N*	H	N	N		H
DWW	DWW-12, Church	H	L	N*	N*	N*	N*	L*	N	N		L
DWW	DWW-13, East Asso	H	L	L	N*	N*	N*	N	N	N		L

N: no action required, L: low risk, H: high risk, N/A: not applicable, NSC: No source concentration, N(SG): Passed soil gas at SMR.
PE: Tier 2 preliminary pathway evaluation result. *: Risk shown is Tier 2 risk classification. Not sufficient data for risk reclassification or risk reclassification criteria for N, L or H have not been met.

Corrective Actions:
1. Plugged drinking water wells
2. Plugged non-drinking water wells
3. Notified IDNR Water Supply Section
4. Notified designated county authority
5. Notified sanitary sewer public authority
6. Notified utility company-plastic water line
7. Relocated plastic water lines
8. Replaced plastic water lines
9. Established institutional controls
10. Conducted soil excavation
11. Cleared with soil gas
12. Zoning
13. For actual PWL, GW > 3 feet

SMR, SOIL LEACHING, RECEPTOR SUMMARY TABLE

	B	T	E	X	D	W
SMR, SOIL GAS AT SOIL SOURCE, USER				--		--
SOIL GAS AT SOIL SOURCE, DATA	NS	NS	NS	--	NS	--
SUBMERGED SOIL SOURCE	???	???	???	--	???	--

Type	Receptor	Tier 2 Risk	Last Risk	T2(*) or Computed Risk						Corr. Action Taken?	Corrective Action(s) Completed	Current Risk
				Group1				TEH				
				B	T	E	X	D	W			

For actual receptors, only Tier 2 risk shown for chemicals. For potential, reclassification uses groundwater in vicinity of the soil source.
N: No action required, or no receptors present for potential receptors. N(1): Soil source <=Tier 2 Default.
N(2): Modeled GW at Soil Source<=GW TL. N(3): Modeled GW at Receptor<=GW TL. N(4): Chemical not applicable for GW.
N/A: Chemical not applicable for soil. L: low risk. H: high risk. NSC: no source concentration. N(SG): passed soil gas at SMR.
PE: Tier 2 preliminary pathway evaluation result. *: Tier 2 risk classification result.
L or H: For PGWS, monitoring well(s) needed in vicinity of soil source to complete risk classification.

Corrective Actions:

1. Plugged drinking water wells
2. Plugged non-drinking water wells
3. Notified IDNR Water Supply Section
4. Notified designated county authority
5. Notified sanitary sewer public authority
6. Notified utility company-plastic water line
7. Relocated plastic water lines
8. Replaced plastic water lines
9. Established institutional controls
10. Conducted soil excavation
11. Cleared with soil gas
12. Zoning
13. For actual PWL, GW > 3 feet

SMR, SOIL VAPOR, SOIL TO PLASTIC WATER LINE, RECEPTOR SUMMARY TABLE

	B	T	E	D
SMR, SOIL GAS AT SOIL SOURCE, USER				
SOIL GAS AT SOIL SOURCE, DATA	NS	NS	NS	NS
SUBMERGED SOIL SOURCE	???	???	???	???

Type	Receptor	Tier 2 Risk	Last Risk	Tier 2 Risk				Corr. Action Taken?	Corrective Action(s) Completed	Current Risk
				Group1			TEH			
				B	T	E	D			

Tier 2 risk classification shown for chemicals.

N: no action required. L: low risk. H: high risk. N/A: chemical is not applicable. NSC: No source concentration. N(SG): Passed soil gas at SMR. PE: Tier 2 preliminary evaluation result.

Corrective Actions:

1. Plugged drinking water wells
2. Plugged non-drinking water wells
3. Notified IDNR Water Supply Section
4. Notified designated county authority
5. Notified sanitary sewer public authority
6. Notified utility company-plastic water line
7. Relocated plastic water lines
8. Replaced plastic water lines
9. Established institutional controls
10. Conducted soil excavation
11. Cleared with soil gas
12. Zoning
13. For actual PWL, GW > 3 feet

Potential Receptor Summary **SMR,V-2.51, 8LTU14**

Surveys for new, removed, and replaced receptors must be conducted within the larger area of either 1) the receptor identification plume for the appropriate receptor type; or 2) the receptor-specific distance listed in brackets below.

Receptor questions	Yes/ No	Contact Name/Company Name/ Complete Address	Contact Phone #	Date
New drinking water well(s)? [1,000']	No	1) IDNR, Geological Survey Bureau 109 Trowbridge Hall Iowa City, Iowa, 52242-1319	(319) 335-1575	10/07/2013
		2) Michelle Clausen Rosendahl Siouxland District Health Department 1014 Nebraksa Street Sioux City, Iowa, 51101	(712) 279-6119	10/07/2013
New non-drinking water well(s)? [1,000']	No	1) IDNR, Geological Survey Bureau 109 Trowbridge Hall Iowa City, Iowa, 52242-1319	(319) 335-1575	10/07/2013
		2) Michelle Clausen Rosendahl Siouxland District Health Department 1014 Nebraksa Street Sioux City, Iowa, 51101	(712) 279-6119	10/07/2013
Plugged drinking water well(s)? [1,000']	No	1) IDNR, Geological Survey Bureau 109 Trowbridge Hall Iowa City, Iowa, 52242-1319	(319) 335-1575	10/07/2013
		2) Michelle Clausen Rosendahl Siouxland District Health Department 1014 Nebraksa Street Sioux City, Iowa, 51101	(712) 279-6119	10/07/2013
Plugged non-drinking water well(s)? [1,000']	No	1) IDNR, Geological Survey Bureau 109 Trowbridge Hall Iowa City, Iowa, 52242-1319	(319) 335-1575	10/07/2013
		2) Michelle Clausen Rosendahl Siouxland District Health Department 1014 Nebraksa Street Sioux City, Iowa, 51101	(712) 279-6119	10/07/2013
New plastic water lines(s)? [200']	No	Michelle Clausen Rosendahl Siouxland District Health Department 1014 Nebraksa Street Sioux City, Iowa, 51101	(712) 279-6119	10/07/2013
Replaced or relocated plastic water line(s)? [200']	No	Michelle Clausen Rosendahl Siouxland District Health Department 1014 Nebraksa Street Sioux City, Iowa, 51101	(712) 279-6119	10/07/2013
New sanitary sewer(s)? [200']	No	Michelle Clausen Rosendahl Siouxland District Health Department 1014 Nebraksa Street Sioux City, Iowa, 51101	(712) 279-6119	10/07/2013
Replaced or relocated sanitary sewer(s)? [200']	No	Michelle Clausen Rosendahl Siouxland District Health Department 1014 Nebraksa Street Sioux City, Iowa, 51101	(712) 279-6119	10/07/2013

Potential Receptor Summary **SMR,V-2.51, 8LTU14**

Surveys for new, removed, and replaced receptors must be conducted within the larger area of either 1) the receptor identification plume for the appropriate receptor type; or 2) the receptor-specific distance listed in brackets below.

Receptor questions	Yes/ No	Contact Name/Company Name/ Complete Address	Contact Phone #	Date
New building(s) with basements? [200']	No	Grant Nelson Northwest Environmental Services, Inc. P.O. Box 401 Alton, Iowa, 51003	(712) 756-4732	10/07/2013
Building(s) with basement(s) removed? [200']	No	Grant Nelson Northwest Environmental Services, Inc. P.O. Box 401 Alton, Iowa, 51003	(712) 756-4732	10/07/2013
Zoning changes? [200']	No	Peggy Napier Woobury County Planning and Zoning 620 Douglas Street Sioux City, Iowa, 51101	712 279-6557	10/07/2013

Receptors: Status change	**SMR,V-2.51, 8LTU14**
List and describe all receptors whose status has changed since the previous receptor evaluation (e.g. Private Well A was plugged/water supply notification form was sent to the proper authorities; new hourses were built; etc.). On 09/23/2013 a 300' pedestrian survey was performed and the status of the receptors has not changed.	

Site Reclassification	**SMR,V-2.51, 8LTU14**
Should the site be reclassified? [X] No [ ] Yes If yes, the site should be reclassified as: [ ] High Risk [ ] Low Risk [ ] No Action Required	
If reclassification is recommended, provide the justification for reclassification and provide all necessary documentation in Appendix 12.	

SMR Groundwater Analytical Data (ug/L), V-2.51, 8LTU14													
Boring / Well #	Date Sampled	Elevations (ASL)				Group 1				Group 2		FP Type	FP Default?
		Ground	TOC	TOS	SWL	B	T	E	X	TEH-D	TEH-WO		
B-1	07/23/1991	1,127.30	N	N	N	700.	1,985.	450.	3,345.	N	N	N	N
MW-2	07/25/1991	1,127.40	1,127.16	1,099.41	1,092.58	850.	1,090.	340.	1,410.	N	N	N	N
MW-2A	05/04/2000	1,127.30	1,126.58	1,099.50	1,095.33	225.	146.	344.	351.	N	N	N	N
MW-2A	03/28/2001	1,127.30	1,126.58	1,099.50	1,095.92	481.	35.	1,850.	454.	N	N	N	N
MW-2A	07/18/2002	1,127.30	1,126.58	1,099.50	1,097.04	185.	26.7	954.	283.	N	N	N	N
MW-2A	10/25/2003	1,127.30	1,126.58	1,099.50	1,096.26	152.	12.5	1,060.	144.	N	N	N	N
MW-2A	07/10/2004	1,127.30	1,126.58	1,099.50	1,097.34	51.5	13.6	398.	164.	N	N	N	N
MW-2A	12/12/2009	1,127.30	1,126.58	1,099.50	1,098.27	12.8	<1.	383.	143.	1,910.	<300.	N	N
MW-2A	10/05/2011	1,127.30	1,126.58	1,099.50	1,100.11	2.98	<1.	118.	113.	1,320.	<300.	N	N
MW-2A	08/29/2012	1,127.30	1,126.58	1,099.50	1,098.62	<2.	3.1	27.1	39.3	637.	338.	N	N
MW-2A	09/23/2013	1,127.30	1,126.58	1,099.50	1,097.38	1.07	<1.	16.8	<3.	811.	<300.	N	N
MW-16	12/18/1991	1,127.70	1,127.48	1,063.73	1,092.28	5.	21.	<2.	2.	N	N	N	N
MW-16	01/02/1992	1,127.70	1,127.48	1,063.73	1,092.28	8.	4.	<2.	2.	N	N	N	N
MW-16	05/03/2000	1,127.70	1,127.48	1,063.73	1,095.88	<1.	<1.	<1.	<3.	N	N	N	N
MW-16	12/12/2009	1,127.80	1,127.52	1,063.73	1,098.40	<1.	<1.	<1.	<3.	<300.	313.	N	N
MW-16	04/29/2010	1,127.80	1,127.52	1,063.73	1,099.79	1.58	<1.	<1.	<3.	303.	409.	N	N
MW-16	10/05/2011	1,127.80	1,127.52	1,063.73	1,100.23	<1.	<1.	<1.	<3.	<300.	<300.	N	N
MW-16	08/29/2012	1,127.80	1,127.52	1,063.73	1,098.53	<2.	<2.	<2.	<3.	<300.	<300.	N	N
MW-16	09/23/2013	1,127.80	1,127.52	1,063.73	1,097.56	<0.5	<1.	<1.	<3.	<288.	<288.	N	N
MW-21	01/18/1993	1,127.40	1,126.66	1,101.35	1,094.50	755.	845.	1,242.	4,052.	N	N	N	N
MW-21	12/07/1993	1,127.40	1,126.66	1,101.40	1,095.63	<1.	3.	<1.	3.	N	N	N	N
MW-21A	05/04/2000	1,127.40	1,126.66	1,099.60	1,095.80	1.1	<1.	9.2	<3.	N	N	N	N
MW-21A	03/28/2001	1,127.40	1,126.66	1,099.60	1,095.89	1.2	<1.	2.	<3.	N	N	N	N
MW-21A	07/18/2002	1,127.40	1,126.66	1,099.60	1,097.04	<1.	<1.	<1.	<3.	N	N	N	N
MW-21A	03/18/2003	1,127.40	1,126.66	1,101.40	N	189.	23.4	896.	330.	4,010.	<380.	N	N
MW-21A	12/12/2009	1,127.40	1,126.66	1,099.60	1,098.49	<1.	<1.	<1.	<3.	<300.	<300.	N	N
MW-21A	10/05/2011	1,127.40	1,126.66	1,099.60	1,100.22	<1.	<1.	<1.	<3.	<300.	<300.	N	N
MW-21A	08/29/2012	1,127.40	1,126.66	1,099.60	1,098.61	<2.	<2.	<2.	<3.	<300.	569.	N	N
MW-21A	09/23/2013	1,127.40	1,126.66	1,099.60	1,097.42	<0.5	<1.	<1.	<3.	<300.	569.	N	N
MW-103	01/13/1994	1,133.40	1,132.99	1,105.40	1,095.40	<2.	81.	22.	170.	N	N	N	N
MW-103	07/16/1997	1,133.40	1,132.99	1,105.40	1,100.97	<1.	<1.	<1.	<1.	N	N	N	N
MW-103	09/16/1997	1,133.40	1,132.99	1,105.40	1,100.65	N	N	N	N	<100.	<100.	N	N
MW-103	03/19/2003	1,133.40	1,132.99	1,105.40	1,099.69	<1.	<1.	<1.	<3.	<380.	<380.	N	N
MW-103	10/05/2011	1,133.40	1,132.99	1,105.40	1,104.98	<1.	<1.	<1.	<3.	<300.	<300.	N	N
MW-103	08/29/2012	1,133.40	1,132.99	1,105.40	1,103.33	<2.	<2.	<2.	<3.	<300.	<300.	N	N
MW-103	09/23/2013	1,133.40	1,132.99	1,105.40	1,101.99	<0.5	<1.	<1.	<3.	<288.	<288.	N	N
MW-117	12/01/1995	1,129.90	1,129.65	1,106.90	1,098.99	7,900.	890.	1,500.	3,400.	N	N	N	N

SMR Groundwater Analytical Data (ug/L), V-2.51, 8LTU14													
Boring /	Date	Elevations (ASL)				Group 1				Group 2		FP	FP
Well #	Sampled	Ground	TOC	TOS	SWL	B	T	E	X	TEH-D	TEH-WO	Type	Default?
MW-117	07/16/1997	1,129.90	1,129.65	1,106.90	1,101.05	7,000.	221.	1,300.	5,130.	N	N	N	N
MW-117	09/16/1997	1,129.90	1,129.65	1,106.90	1,100.25	N	N	N	N	88,000.	<100.	N	N
MW-117	12/02/1998	1,129.90	1,129.65	1,106.90	1,100.84	8,890.	304.	1,350.	4,120.	109,000.	<100.	N	N
MW-117	07/09/1999	1,129.90	1,129.65	1,106.90	1,101.46	12,500.	98.5	1,590.	5,110.	<100.	<100.	N	N
MW-117	12/16/1999	1,129.90	1,129.65	1,106.90	1,100.79	13,300.	119.	1,790.	5,090.	<100.	<100.	N	N
MW-117	07/11/2000	1,129.90	1,129.65	1,106.90	1,099.54	12,700.	286.	2,220.	6,160.	45,600.	<100.	N	N
MW-117	01/24/2001	1,129.90	1,129.65	1,106.90	1,098.71	17,600.	775.	2,730.	7,340.	<100.	<100.	N	N
MW-117	07/26/2001	1,129.90	1,129.65	1,106.90	1,100.63	14,100.	584.	2,170.	4,950.	<100.	<100.	N	N
MW-117	02/20/2002	1,129.90	1,129.65	1,106.90	1,099.25	11,000.	1,120.	2,110.	5,130.	<100.	<100.	N	N
MW-117	08/27/2002	1,129.90	1,129.65	1,106.90	1,100.82	8,490.	1,580.	1,670.	4,300.	35,200.	3,160.	N	N
MW-117	03/19/2003	1,129.90	1,129.65	1,106.90	1,099.74	7,980.	1,240.	1,830.	4,780.	30,100.	3,010.	N	N
MW-117	01/20/2004	1,129.90	1,129.65	1,106.90	1,099.45	7,630.	2,250.	2,260.	6,280.	31,400.	3,040.	N	N
MW-117	12/08/2004	1,129.90	1,129.65	1,106.90	1,100.04	7,490.	3,190.	2,560.	6,580.	31,800.	2,970.	N	N
MW-117	08/10/2005	1,129.90	1,129.65	1,106.90	1,100.10	8,500.	4,900.	2,300.	7,000.	3,500.	5,300.	N	N
MW-117	08/15/2006	1,129.90	1,129.65	1,106.90	1,098.56	8,190.	6,900.	2,920.	8,660.	20,000.	1,540.	N	N
MW-117	12/16/2009	1,129.90	1,129.65	1,106.90	1,102.41	5,120.	9,180.	3,210.	10,400.	33,500.	3,420.	N	N
MW-117	10/05/2011	1,129.90	1,129.65	1,106.90	1,104.94	8,260.	24,600.	3,060.	10,900.	44,000.	6,820.	N	N
MW-117	08/29/2012	1,129.90	1,129.65	1,106.90	1,103.54	8,240.	34,000.	3,290.	11,300.	22,600.	3,340.	N	N
MW-117	09/23/2013	1,129.90	1,129.65	1,106.90	1,102.27	11,800.	46,700.	3,990.	14,900.	2,980.	513.	N	N
MW-20	02/20/1992	1,129.10	1,128.80	1,097.05	1,094.57	181.	<2.	<2.	1,882.	N	N	N	N
MW-118	12/01/1995	1,129.10	1,128.94	1,106.10	1,098.15	23.	110.	41.	1,300.	N	N	N	N
MW-118	07/16/1997	1,129.10	1,128.94	1,106.10	1,100.21	68.	47.	13.	143.	N	N	N	N
MW-118	09/16/1997	1,129.10	1,128.94	1,106.10	1,099.78	N	N	N	N	4,000.	<100.	N	N
MW-118	12/02/1998	1,129.10	1,128.94	1,106.10	1,099.01	10.	17.7	3.	30.	1,920.	<100.	N	N
MW-118	07/08/1999	1,129.10	1,128.94	1,106.10	1,100.70	4.4	<1.	<1.	39.5	<100.	<100.	N	N
MW-118	12/16/1999	1,129.10	1,128.94	1,106.10	1,099.80	5.7	1.2	<1.	64.9	<100.	<100.	N	N
MW-118	07/11/2000	1,129.10	1,128.94	1,106.10	1,098.39	5.	1.9	<1.	68.4	<100.	<100.	N	N
MW-118	01/24/2001	1,129.10	1,128.94	1,106.10	1,097.78	5.8	1.9	<1.	74.1	<100.	<100.	N	N
MW-118	07/26/2001	1,129.10	1,128.94	1,106.10	1,099.85	32.	13.	3.	56.	1,600.	<100.	N	N
MW-118	02/20/2002	1,129.10	1,128.94	1,106.10	1,098.27	38.	16.	4.	56.	<100.	<100.	N	N
MW-118	08/27/2002	1,129.10	1,128.94	1,106.10	1,100.05	3.4	<2.	15.1	40.6	1,530.	<380.	N	N
MW-118	03/19/2003	1,129.10	1,128.94	1,106.10	1,098.77	<5.	<5.	<5.	47.	3,240.	<380.	N	N
MW-118	01/20/2004	1,129.10	1,128.94	1,106.10	1,098.49	2.5	1.3	<1.	39.8	2,120.	<380.	N	N
MW-118	12/08/2004	1,129.10	1,128.94	1,106.10	1,099.13	4.2	17.6	3.2	49.6	1,540.	<380.	N	N
MW-118	08/10/2005	1,129.10	1,128.94	1,106.10	1,099.34	1.1	<5.	<1.	11.	<100.	<250.	N	N
MW-118	12/12/2009	1,129.10	1,128.94	1,106.10	1,101.60	1.31	<1.	<1.	<3.	350.	<300.	N	N
MW-118	10/05/2011	1,129.10	1,128.94	1,106.10	1,103.92	<1.	<1.	<1.	<3.	<300.	<300.	N	N
MW-118	08/29/2012	1,129.10	1,128.94	1,106.10	1,102.42	<2.	2.02	<2.	<3.	<300.	<300.	N	N

SMR Groundwater Analytical Data (ug/L), V-2.51, 8LTU14													
Boring / Well #	Date Sampled	Elevations (ASL)				Group 1				Group 2		FP Type	FP Default?
		Ground	TOC	TOS	SWL	B	T	E	X	TEH-D	TEH-WO		
MW-118	09/23/2013	1,129.10	1,128.94	1,106.10	1,101.13	<0.5	<1.	<1.	<3.	<288.	289.	N	N
MW-119	12/01/1995	1,128.30	1,127.93	1,105.30	1,097.21	50.	98.	120.	440.	N	N	N	N
MW-119	09/16/1997	1,128.30	1,127.93	1,105.30	1,098.83	N	N	N	N	<100.	<100.	N	N
MW-119	12/02/1998	1,128.30	1,127.93	1,105.30	1,098.83	161.	84.5	416.	660.	26,100.	<100.	N	N
MW-119	07/08/1999	1,128.30	1,127.93	1,105.30	1,099.68	215.	111.	384.	570.	<100.	<100.	N	N
MW-119R	08/15/2001	1,128.26	1,127.59	1,107.59	1,098.63	47.	52.	91.	312.	<100.	<100.	N	N
MW-119R	02/20/2002	1,128.26	1,127.59	1,107.59	1,097.16	224.	69.	330.	421.	10,800.	<100.	N	N
MW-119R	08/27/2002	1,128.26	1,127.59	1,107.59	1,099.00	34.6	10.9	44.6	71.8	3,560.	<380.	N	N
MW-119R	03/19/2003	1,128.26	1,127.59	1,107.59	1,097.65	80.	24.	144.	158.	7,660.	<380.	N	N
MW-119R	01/20/2004	1,128.26	1,127.59	1,107.59	1,097.36	205.	36.8	345.	278.	12,100.	400.	N	N
MW-119R	12/08/2004	1,128.26	1,127.59	1,107.59	1,098.00	110.	27.8	150.	130.	6,160.	<380.	N	N
MW-119R	08/10/2005	1,128.26	1,127.59	1,107.59	1,098.33	28.	<25.	36.	35.	<100.	260.	N	N
MW-119R	08/15/2006	1,128.26	1,127.59	1,107.59	1,096.81	87.	41.7	155.	205.	2,790.	<300.	N	N
MW-119R	04/22/2010	1,128.26	1,127.59	1,107.59	1,101.06	126.	216.	549.	2,050.	26,500.	1,860.	N	N
MW-119R	10/05/2011	1,128.26	1,127.59	1,107.59	1,102.13	163.	186.	670.	2,260.	51,900.	3,910.	N	N
MW-119R	08/29/2012	1,128.26	1,127.59	1,107.59	1,100.61	178.	213.	899.	2,520.	24,500.	1,560.	N	N
MW-119R	09/23/2013	1,128.26	1,127.59	1,107.59	1,099.63	137.	39.7	485.	604.	8,290.	1,030.	N	N
MW-120	12/01/1995	1,127.90	1,127.59	1,104.90	1,096.86	9.	8.	7.	20.	N	N	N	N
MW-120	07/16/1997	1,127.90	1,127.59	1,104.90	1,098.86	8.	18.	7.	18.	N	N	N	N
MW-120	09/16/1997	1,127.90	1,127.59	1,104.90	1,098.34	N	N	N	N	600.	<100.	N	N
MW-120	12/02/1998	1,127.90	1,127.59	1,104.90	1,098.39	3.1	12.4	4.5	8.2	1,300.	<100.	N	N
MW-120	08/28/2002	1,127.90	1,127.59	1,104.90	1,098.54	<2.	<2.	<2.	<3.	<380.	<380.	N	N
MW-120	03/19/2003	1,127.90	1,127.59	1,104.90	1,097.20	<1.	<1.	2.6	<3.	430.	<380.	N	N
MW-120	01/20/2004	1,127.90	1,127.59	1,104.90	1,096.90	<1.	<1.	3.8	<3.	662.	<380.	N	N
MW-120	12/08/2004	1,127.90	1,127.59	1,104.90	1,097.53	<2.	<2.	<2.	<3.	<380.	<380.	N	N
MW-120	08/10/2005	1,127.90	1,127.59	1,104.90	1,097.91	<1.	<5.	<1.	<3.	<100.	<250.	N	N
MW-120	12/12/2009	1,127.90	1,127.59	1,104.90	1,099.87	<1.	<1.	<1.	<3.	<300.	<300.	N	N
MW-120	10/05/2011	1,127.90	1,127.59	1,104.90	1,101.85	<1.	<1.	<1.	<3.	<300.	<300.	N	N
MW-120	08/29/2012	1,127.90	1,127.59	1,104.90	1,100.27	<2.	<2.	<2.	<3.	<300.	<300.	N	N
MW-120	09/23/2013	1,127.90	1,127.59	1,104.90	1,099.05	<0.5	<1.	<1.	<3.	<288.	<288.	N	N
MW-122	07/09/1999	1,131.30	1,130.78	1,111.30	1,101.00	270.	1.1	123.	252.	<100.	<100.	N	N
MW-122	12/16/1999	1,131.80	1,130.78	1,111.30	1,100.43	107.	<1.	2.	5.1	<100.	<100.	N	N
MW-122	07/11/2000	1,131.80	1,130.78	1,111.30	1,099.18	147.	<1.	2.	1.9	2,600.	<100.	N	N
MW-122	01/24/2001	1,131.80	1,130.78	1,111.30	1,098.29	91.	<1.	<1.	<1.	<100.	<100.	N	N
MW-122	07/26/2001	1,131.80	1,130.78	1,111.30	1,100.15	53.	6.	1.	2.	800.	<100.	N	N
MW-122	02/20/2002	1,131.80	1,130.78	1,111.30	1,098.87	126.	21.	5.	11.	<100.	<100.	N	N
MW-122	08/27/2002	1,131.80	1,130.78	1,111.30	1,100.23	83.8	<2.	<2.	4.4	1,380.	<380.	N	N

SMR Groundwater Analytical Data (ug/L), V-2.51, 8LTU14													
Boring / Well #	Date Sampled	Elevations (ASL)				Group 1				Group 2		FP Type	FP Default?
		Ground	TOC	TOS	SWL	B	T	E	X	TEH-D	TEH-WO		
MW-122	03/19/2003	1,131.80	1,130.78	1,111.30	1,099.39	65.5	<1.	<1.	<3.	929.	<380.	N	N
MW-122	01/20/2004	1,131.80	1,130.78	1,111.30	1,099.12	69.1	<1.	<1.	<3.	1,660.	<380.	N	N
MW-122	12/08/2004	1,131.80	1,130.78	1,111.30	1,099.71	96.	5.82	<2.	6.16	1,720.	<380.	N	N
MW-122	08/10/2005	1,131.80	1,130.78	1,111.30	1,099.66	58.	<5.	<1.	<3.	110.	<250.	N	N
MW-122	12/16/2009	1,131.80	1,130.78	1,111.30	1,102.09	<1.	<1.	<1.	<3.	<300.	<300.	N	N
MW-122	10/05/2011	1,131.80	1,130.78	1,111.30	1,104.65	<1.	<1.	<1.	<3.	<300.	<300.	N	N
MW-122	08/29/2012	1,131.80	1,130.78	1,111.30	1,103.13	<2.	<2.	<2.	<3.	<300.	<300.	N	N
MW-122	09/23/2013	1,131.80	1,130.78	1,111.30	1,101.83	<0.5	<1.	<1.	<3.	<288.	305.	N	N
Kamm Well	08/12/1991	N	N	N	N	~~<1.~~	~~<1.~~	~~<1.~~	~~<1.~~	~~N~~	~~N~~	N	N
DWW-1	07/09/1999	N	N	N	N	~~<1.~~	~~<1.~~	~~<1.~~	~~<1.~~	~~<100.~~	~~<100.~~	~~N~~	N
DWW-1	12/16/1999	N	N	N	N	~~<1.~~	~~<1.~~	~~<1.~~	~~<1.~~	~~<100.~~	~~<100.~~	~~N~~	N
DWW-1	07/11/2000	N	N	N	N	~~<1.~~	~~<1.~~	~~<1.~~	~~<1.~~	~~<100.~~	~~<100.~~	~~N~~	N
DWW-1	01/23/2001	N	N	N	N	~~<0.5~~	~~<0.5~~	~~<0.5~~	~~<0.5~~	~~<100.~~	~~<100.~~	~~N~~	N
DWW-1	07/27/2001	N	N	N	N	~~<1.~~	~~<1.~~	~~<1.~~	~~<1.~~	~~<100.~~	~~<100.~~	~~N~~	N
DWW-1	02/18/2002	N	N	N	N	~~<1.~~	~~<1.~~	~~<1.~~	~~<1.~~	~~<100.~~	~~<100.~~	~~N~~	N
DWW-1	08/29/2002	N	N	N	N	~~<2.~~	~~<2.~~	~~<2.~~	~~<3.~~	~~<380.~~	~~<380.~~	N	N
DWW-1	03/20/2003	N	N	N	N	~~<1.~~	~~<1.~~	~~<1.~~	~~<3.~~	~~<380.~~	~~<380.~~	N	N
DWW-1	01/20/2004	N	N	N	N	~~<1.~~	~~<1.~~	~~<1.~~	~~<3.~~	~~<380.~~	~~<380.~~	N	N
DWW-1	12/07/2004	N	N	N	N	~~<2.~~	~~<2.~~	~~<2.~~	~~<3.~~	~~<380.~~	~~<380.~~	N	N
Garvey Well	12/12/2009	N	N	N	N	~~<1.~~	~~<1.~~	~~<1.~~	~~<3.~~	~~<300.~~	~~<300.~~	N	N
Garvey Well	10/12/2011	N	N	N	N	~~<1.~~	~~<1.~~	~~<1.~~	~~<3.~~	~~<300.~~	~~<300.~~	N	N
DWW-3C	03/20/2003	N	N	N	N	~~<1.~~	~~<1.~~	~~<1.~~	~~<3.~~	~~<380.~~	~~<380.~~	N	N
Benjamin Well	12/12/2009	1,132.80	1,134.35	N	N	~~<1.~~	~~<1.~~	~~<1.~~	~~<3.~~	~~<300.~~	~~<300.~~	N	N
Benjamin Well	10/05/2011	N	N	N	N	~~<1.~~	~~<1.~~	~~<1.~~	~~<3.~~	~~<300.~~	~~<300.~~	N	N
Benjamin Well	03/21/2012	N	N	N	N	~~<1.~~	~~<1.~~	~~<1.~~	~~<3.~~	~~<300.~~	~~<300.~~	N	N
Benjamin Well	08/29/2012	N	N	N	N	~~<2.~~	~~<2.~~	~~<2.~~	~~<3.~~	~~<300.~~	~~<300.~~	N	N
Benjamin Well	03/19/2013	N	N	N	N	~~<0.5~~	~~<1.~~	~~<1.~~	~~<3.~~	~~297.~~	~~<288.~~	N	N
Benjamin Well	09/23/2013	N	N	N	N	~~<0.5~~	~~<1.~~	~~<1.~~	~~<3.~~	~~<300.~~	~~<300.~~	N	N
Lloyd Well	07/24/1991	1,128.70	N	N	N	~~<1.~~	~~<1.~~	~~<1.~~	~~<1.~~	~~N~~	~~N~~	N	N
Lloyd Well	01/16/1992	1,128.70	N	N	N	~~<2.~~	~~<2.~~	~~<2.~~	~~<2.~~	~~N~~	~~N~~	N	N
Lloyd Well	01/18/1993	1,128.70	N	N	N	~~<2.~~	~~<2.~~	~~<2.~~	~~<2.~~	~~N~~	~~N~~	N	N
Lloyd Well	10/26/1993	1,128.70	N	N	N	~~<2.~~	~~<2.~~	~~<2.~~	~~<2.~~	~~N~~	~~N~~	N	N
Lloyd Well	06/01/1994	1,128.70	N	N	N	~~<2.~~	~~<2.~~	~~<2.~~	~~<2.~~	~~N~~	~~N~~	N	N
Lloyd Well	06/29/1994	1,128.70	N	N	N	~~<2.~~	~~<2.~~	~~<2.~~	~~<5.~~	~~N~~	~~N~~	N	N
Lloyd Well	10/03/1994	1,128.70	N	N	1,093.70	~~<2.~~	~~<2.~~	~~<2.~~	~~<5.~~	~~N~~	~~N~~	N	N
Lloyd Well	12/20/1994	1,128.70	N	N	N	~~<2.~~	~~<2.~~	~~<2.~~	~~<5.~~	~~N~~	~~N~~	N	N
Lloyd Well	04/26/1995	1,128.70	N	N	N	~~<2.~~	~~<2.~~	~~<2.~~	~~<4.~~	~~N~~	~~N~~	N	N

SMR Groundwater Analytical Data (ug/L), V-2.51, 8LTU14													
Boring / Well #	Date Sampled	Elevations (ASL)				Group 1				Group 2		FP Type	FP Default?
		Ground	TOC	TOS	SWL	B	T	E	X	TEH-D	TEH-WO		
Lloyd Well	07/24/1995	1,128.70	N	N	N	~~<2.~~	~~<2.~~	~~<2.~~	~~<4.~~	~~N~~	~~N~~	N	N
Lloyd Well	10/09/1995	1,128.70	N	N	N	~~<2.~~	~~<2.~~	~~<2.~~	~~<5.~~	~~N~~	~~N~~	N	N
Lloyd Well	12/26/1995	1,128.70	N	N	N	~~<2.~~	~~<2.~~	~~<2.~~	~~<5.~~	~~N~~	~~N~~	N	N
Lloyd Well	03/21/1996	1,128.70	N	N	N	~~<2.~~	~~<2.~~	~~<2.~~	~~<5.~~	~~N~~	~~N~~	N	N
Lloyd Well	07/01/1996	1,128.70	N	N	N	~~<2.~~	~~<2.~~	~~<2.~~	~~<5.~~	~~N~~	~~N~~	N	N
Lloyd Well	09/28/1996	1,128.70	N	N	N	~~<2.~~	~~<2.~~	~~<2.~~	~~<1.~~	~~N~~	~~N~~	N	N
Lloyd Well	03/31/1997	1,128.70	N	N	N	~~<1.~~	~~<1.~~	~~<1.~~	~~<1.~~	~~N~~	~~N~~	N	N
Lloyd Well	07/10/1997	1,128.70	N	N	N	~~<1.~~	~~<1.~~	~~<1.~~	~~<1.~~	~~N~~	~~N~~	N	N
Lloyd Well	10/02/1997	1,128.70	N	N	N	~~<1.~~	~~<1.~~	~~<1.~~	~~<1.~~	~~N~~	~~N~~	N	N
Lloyd Well	01/13/1998	1,128.70	N	N	N	~~<1.~~	~~<1.~~	~~<1.~~	~~<1.~~	~~N~~	~~N~~	N	N
Lloyd Well	05/06/1998	1,128.70	N	N	N	~~<1.~~	~~<1.~~	~~<1.~~	~~<1.~~	~~N~~	~~N~~	N	N
Lloyd Well	08/03/1998	1,128.70	N	N	N	~~<1.~~	~~<1.~~	~~<1.~~	~~<1.~~	~~N~~	~~N~~	N	N
Lloyd Well	12/28/1998	1,128.70	N	N	N	~~<1.~~	~~<1.~~	~~<1.~~	~~<1.~~	~~N~~	~~N~~	N	N
DWW-7	07/09/1999	N	N	N	N	~~<1.~~	~~<1.~~	~~<1.~~	~~<1.~~	~~<100.~~	~~<100.~~	~~N~~	N
DWW-7	12/16/1999	N	N	N	N	~~<1.~~	~~<1.~~	~~<1.~~	~~<1.~~	~~<100.~~	~~<100.~~	~~N~~	N
Lloyd Well	05/04/2000	1,128.70	N	N	N	~~<1.~~	~~<1.~~	~~<1.~~	~~<3.~~	~~N~~	~~N~~	N	N
DWW-7	07/11/2000	N	N	N	N	~~<1.~~	~~<1.~~	~~<1.~~	~~<1.~~	~~<100.~~	~~<100.~~	~~N~~	N
DWW-7	01/23/2001	N	N	N	N	~~<0.5~~	~~<0.5~~	~~<0.5~~	~~<0.5~~	~~<100.~~	~~<100.~~	~~N~~	N
DWW-7	07/27/2001	N	N	N	N	~~1.~~	~~<1.~~	~~<1.~~	~~<1.~~	~~<100.~~	~~<100.~~	~~N~~	N
DWW-7	02/18/2002	N	N	N	N	~~<1.~~	~~<1.~~	~~<1.~~	~~<1.~~	~~<100.~~	~~<100.~~	~~N~~	N
DWW-7	08/29/2002	1,128.70	N	N	N	~~<2.~~	~~<2.~~	~~<2.~~	~~<3.~~	~~<380.~~	~~<380.~~	N	N
DWW-7	03/18/2003	1,128.70	N	N	N	~~<1.~~	~~<1.~~	~~<1.~~	~~<3.~~	~~<380.~~	~~<380.~~	N	N
DWW-7	01/20/2004	1,128.70	N	N	N	~~<1.~~	~~<1.~~	~~<1.~~	~~<3.~~	~~<380.~~	~~<380.~~	N	N
Lloyd Well	07/10/2004	1,128.70	N	N	N	~~<1.~~	~~<1.~~	~~<1.~~	~~<3.~~	~~N~~	~~N~~	N	N
DWW-7	12/07/2004	1,128.70	N	N	N	~~<2.~~	~~<2.~~	~~<2.~~	~~<3.~~	~~<380.~~	~~<380.~~	N	N
Lloyd Well	12/12/2009	1,127.90	1,128.70	N	N	~~<1.~~	~~<1.~~	~~<1.~~	~~<3.~~	~~<300.~~	~~<300.~~	N	N
Lloyd Well	10/05/2011	1,127.90	1,128.70	N	N	~~<1.~~	~~<1.~~	~~<1.~~	~~<3.~~	~~<300.~~	~~<300.~~	N	N
Lloyd Well	03/21/2012	1,127.90	1,128.70	N	N	~~<1.~~	~~<1.~~	~~<1.~~	~~<3.~~	~~<300.~~	~~<300.~~	N	N
Lloyd Well	08/29/2012	1,127.90	1,128.70	N	N	~~<1.~~	~~<1.~~	~~<1.~~	~~<3.~~	~~<300.~~	~~<300.~~	N	N
Lloyd Well	03/19/2013	1,127.90	1,128.70	N	N	~~<0.5~~	~~<1.~~	~~<1.~~	~~<3.~~	~~<288.~~	~~<288.~~	N	N
Lloyd Well	09/23/2013	1,127.90	1,128.70	N	N	~~<0.5~~	~~<1.~~	~~<1.~~	~~<3.~~	~~<288.~~	~~<288.~~	N	N
Bank Well	08/12/1991	N	N	N	N	~~<1.~~	~~<1.~~	~~<1.~~	~~<1.~~	~~N~~	~~N~~	N	N
DWW-9	07/09/1999	N	N	N	N	~~<1.~~	~~<1.~~	~~<1.~~	~~<1.~~	~~<100.~~	~~<100.~~	~~N~~	N
DWW-9	12/16/1999	N	N	N	N	~~<1.~~	~~<1.~~	~~<1.~~	~~<1.~~	~~<100.~~	~~<100.~~	~~N~~	N
DWW-9	07/11/2000	N	N	N	N	~~<1.~~	~~<1.~~	~~<1.~~	~~<1.~~	~~<100.~~	~~<100.~~	~~N~~	N
DWW-9	01/23/2001	N	N	N	N	~~<0.5~~	~~<0.5~~	~~<0.5~~	~~<0.5~~	~~<100.~~	~~<100.~~	~~N~~	N
DWW-9	07/27/2001	N	N	N	N	~~<1.~~	~~<1.~~	~~<1.~~	~~<1.~~	~~<100.~~	~~<100.~~	~~N~~	N
DWW-9	02/18/2002	N	N	N	N	~~<1.~~	~~<1.~~	~~<1.~~	~~<1.~~	~~<100.~~	~~<100.~~	~~N~~	N

SMR Groundwater Analytical Data (ug/L), V-2.51, 8LTU14													
Boring / Well #	Date Sampled	Elevations (ASL)				Group 1				Group 2		FP Type	FP Default?
		Ground	TOC	TOS	SWL	B	T	E	X	TEH-D	TEH-WO		
DWW-9	08/29/2002	N	N	N	N	<2.	12.6	<2.	<3.	<380.	<380.	N	N
DWW-9	03/20/2003	N	N	N	N	<1.	<1.	<1.	<3.	<380.	<380.	N	N
DWW-9	01/20/2004	N	N	N	N	<1.	<1.	<1.	<3.	<380.	<380.	N	N
Bank Well	12/12/2009	1,127.60	1,127.58	N	N	<1.	<1.	<1.	<3.	<300.	<300.	N	N
Bank Well	04/22/2010	1,127.60	1,127.58	N	N	<1.	<1.	<1.	<3.	<300.	<300.	N	N
Bank Well	10/05/2011	1,127.60	1,127.58	N	N	<1.	<1.	<1.	<3.	<300.	<300.	N	N
Bank Well	03/21/2012	1,127.60	1,127.58	N	N	<1.	<1.	<1.	<3.	<300.	<300.	N	N
Bank Well	08/29/2012	1,127.60	1,127.58	N	N	<2.	<2.	<2.	<3.	<300.	<300.	N	N
Bank Well	03/19/2013	1,127.60	1,127.58	N	N	<0.5	<1.	<1.	<3.	<288.	<288.	N	N
Bank Well	09/23/2013	1,127.60	1,127.58	N	N	<0.5	<1.	<1.	<3.	<288.	<288.	N	N
DWW-12	07/09/1999	N	N	N	N	<1.	<1.	<1.	<1.	<100.	<100.	N	N
DWW-12	12/16/1999	N	N	N	N	<1.	<1.	<1.	<1.	<100.	<100.	N	N
DWW-12	07/11/2000	N	N	N	N	<1.	<1.	<1.	<1.	<100.	<100.	N	N
DWW-12	07/27/2001	N	N	N	N	<1.	<1.	<1.	<1.	<100.	<100.	N	N
DWW-12	02/18/2002	N	N	N	N	<1.	<1.	<1.	<1.	<100.	<100.	N	N
DWW-12	08/29/2002	N	N	N	N	<2.	<2.	<2.	<3.	<380.	<380.	N	N
DWW-12	03/20/2003	N	N	N	N	<1.	<1.	<1.	<3.	<380.	<380.	N	N
DWW-12	01/20/2004	N	N	N	N	<1.	<1.	<1.	<3.	<380.	<380.	N	N
DWW-12	12/07/2004	N	N	N	N	<2.	<2.	<2.	<3.	<380.	<380.	N	N
DWW-12	08/15/2006	N	N	N	N	<1.	<1.	<1.	<3.	<300.	<300.	N	N
Church Well	12/12/2009	N	N	N	N	<1.	<1.	<1.	<3.	<300.	<300.	N	N
Church Well	10/12/2011	N	N	N	N	<1.	<1.	<1.	<3.	<300.	<300.	N	N
Church Well	03/21/2012	N	N	N	N	<1.	<1.	<1.	<3.	<300.	<300.	N	N
Church Well	08/29/2012	N	N	N	N	<2.	<2.	<2.	<3.	<300.	<300.	N	N
Church Well	03/19/2013	N	N	N	N	<0.5	<1.	<1.	<3.	<288.	<288.	N	N
Church Well	09/23/2013	N	N	N	N	<0.5	<1.	<1.	<3.	<300.	<300.	N	N
East Assoc. Well	12/12/2009	N	N	N	N	<1.	<1.	<1.	<3.	<300.	<300.	N	N
East Assoc. Well	10/05/2011	N	N	N	N	<1.	<1.	<1.	<3.	<345.	<345.	N	N
East Assoc. Well	03/21/2012	N	N	N	N	<1.	<1.	<1.	<3.	<300.	<300.	N	N
East Assoc. Well	08/29/2012	N	N	N	N	<2.	<2.	<2.	<3.	<300.	<300.	N	N
East Assoc. Well	03/19/2013	N	N	N	N	<0.5	<1.	<1.	<3.	<288.	<288.	N	N
East Assoc. Well	09/23/2013	N	N	N	N	<0.5	<1.	<1.	<3.	<288.	<288.	N	N
West Assoc. Well	12/12/2009	N	N	N	N	<1.	<1.	<1.	<3.	<300.	<300.	N	N
West Assoc. Well	10/05/2011	N	N	N	N	<1.	<1.	<1.	<3.	<300.	<300.	N	N
West Assoc. Well	03/21/2012	N	N	N	N	<1.	<1.	<1.	<3.	<300.	<300.	N	N
West Assoc. Well	08/29/2012	N	N	N	N	<2.	<2.	<2.	<3.	<300.	<300.	N	N
West Assoc. Well	03/19/2013	N	N	N	N	<0.5	<1.	<1.	<3.	<288.	<288.	N	N

SMR Groundwater Analytical Data (ug/L), V-2.51, 8LTU14													
Boring / Well #	Date Sampled	Elevations (ASL)				Group 1				Group 2		FP Type	FP Default?
		Ground	TOC	TOS	SWL	B	T	E	X	TEH-D	TEH-WO		
West Assoc. Wel	09/23/2013	N	N	N	N	~~<0.5~~	~~<1.~~	~~<1.~~	~~<3.~~	~~<288.~~	~~<288.~~	N	N
Wolfs Well	08/12/1991	N	N	N	N	~~<1.~~	~~<1.~~	~~<1.~~	~~<1.~~	~~N~~	~~N~~	N	N
Hancock Wel	04/22/2010	N	N	N	N	~~<1.~~	~~<1.~~	~~<1.~~	~~<3.~~	~~<333.~~	~~<333.~~	N	N
Hancock Wel	10/05/2011	N	N	N	N	~~<1.~~	~~<1.~~	~~<1.~~	~~<3.~~	~~<300.~~	~~<300.~~	N	N
Hancock Wel	03/21/2012	N	N	N	N	~~<1.~~	~~<1.~~	~~<1.~~	~~<3.~~	~~<300.~~	~~<300.~~	N	N
Hancock Wel	08/29/2012	N	N	N	N	~~<2.~~	~~<2.~~	~~<2.~~	~~<3.~~	~~<300.~~	~~<300.~~	N	N
Hancock Wel	03/19/2013	N	N	N	N	~~<0.5~~	~~<1.~~	~~<1.~~	~~<3.~~	~~<288.~~	~~<288.~~	N	N
Hancock Wel	09/23/2013	N	N	N	N	~~<0.5~~	~~<1.~~	~~<1.~~	~~<3.~~	~~<288.~~	~~<288.~~	N	N
School Well	04/22/2010	1,131.80	1,132.54	N	N	~~2.57~~	~~4.81~~	~~11.9~~	~~44.4~~	~~<300.~~	~~<300.~~	N	N
School Well Ins	05/10/2010	1,131.80	1,132.54	N	N	~~<1.~~	~~<1.~~	~~<1.~~	~~<3.~~	~~<300.~~	~~<300.~~	N	N
School Well Outs	05/10/2010	1,131.80	1,132.54	N	N	~~<1.~~	~~<1.~~	~~<1.~~	~~<3.~~	~~<300.~~	~~<300.~~	N	N
School Well	09/10/2010	1,131.80	1,132.54	N	N	~~<1.~~	~~<1.~~	~~<1.~~	~~<3.~~	~~<300.~~	~~<300.~~	N	N
School Well	12/09/2010	1,131.80	1,132.54	N	N	~~<2.~~	~~<2.~~	~~<2.~~	~~<3.~~	~~N~~	~~N~~	N	N
School Well	03/02/2011	1,131.80	1,132.54	N	N	~~<2.~~	~~<2.~~	~~<2.~~	~~<3.~~	~~N~~	~~N~~	N	N
School Well	06/15/2011	1,131.80	1,132.54	N	N	~~<1.~~	~~<1.~~	~~1.47~~	~~<3.~~	~~N~~	~~N~~	N	N
School Well	10/05/2011	1,131.80	1,132.54	N	N	~~<1.~~	~~<1.~~	~~<1.~~	~~<3.~~	~~<300.~~	~~<300.~~	N	N
School Well	12/19/2011	1,131.80	1,132.54	N	N	~~<1.~~	~~<1.~~	~~<1.~~	~~<3.~~	~~N~~	~~N~~	N	N
School Well	03/21/2012	1,131.80	1,132.54	N	N	~~<1.~~	~~<1.~~	~~<1.~~	~~<3.~~	~~<300.~~	~~<300.~~	N	N
School Well	08/29/2012	1,131.80	1,132.54	N	N	~~<1.~~	~~<1.~~	~~<1.~~	~~<3.~~	~~<300.~~	~~<300.~~	N	N
School Well	03/19/2013	1,131.80	1,132.54	N	N	~~<0.5~~	~~<1.~~	~~<1.~~	~~<3.~~	~~<288.~~	~~<288.~~	N	N
School Well	09/23/2013	1,131.80	1,132.54	N	N	~~<0.5~~	~~<1.~~	~~<1.~~	~~<3.~~	~~<288.~~	~~<288.~~	N	N

MTBE Sampling Results

LUST #	Site Name	Site City	Monitoring Event	Sample ID	Sample Date (mm/dd/yyyy)	Ground Surface Elevation (feet ASL)	Static Water Level (feet ASL)	**MTBE Groundwater** (ug/L)	Comments
8LTU14 - 7LTV89	Climbing Hill	Climbing Hill	SMR	MW-2A	9/23/2013	1127.30	1097.38	<1.00	
8LTU14 - 7LTV89	Climbing Hill	Climbing Hill	SMR	MW-16	9/23/2013	1127.80	1097.56	<1.00	
8LTU14 - 7LTV89	Climbing Hill	Climbing Hill	SMR	MW-21A	9/23/2013	1127.40	1097.42	<1.00	
8LTU14 - 7LTV89	Climbing Hill	Climbing Hill	SMR	MW-103	9/23/2013	1133.40	1101.99	<1.00	
8LTU14 - 7LTV89	Climbing Hill	Climbing Hill	SMR	MW-117	9/23/2013	1129.90	1102.27	<50.0	
8LTU14 - 7LTV89	Climbing Hill	Climbing Hill	SMR	MW-118	9/23/2013	1129.10	1101.13	<1.00	
8LTU14 - 7LTV89	Climbing Hill	Climbing Hill	SMR	MW-119R	9/23/2013	1128.26	1099.63	<10.0	
8LTU14 - 7LTV89	Climbing Hill	Climbing Hill	SMR	MW-120	9/23/2013	1127.90	1099.05	<1.00	
8LTU14 - 7LTV89	Climbing Hill	Climbing Hill	SMR	MW-122	9/23/2013	1131.80	1101.83	<1.00	
8LTU14 - 7LTV89	Climbing Hill	Climbing Hill	SMR	Bank Well	9/23/2013	1127.60	NA	<1.00	
8LTU14 - 7LTV89	Climbing Hill	Climbing Hill	SMR	Benjamin Well	9/23/2013	NA	NA	<1.00	
8LTU14 - 7LTV89	Climbing Hill	Climbing Hill	SMR	Lloyd Well	9/23/2013	1127.90	NA	<1.00	
8LTU14 - 7LTV89	Climbing Hill	Climbing Hill	SMR	Hancock Well	9/23/2013	NA	NA	<1.00	
8LTU14 - 7LTV89	Climbing Hill	Climbing Hill	SMR	East Association Well	9/23/2013	NA	NA	<1.00	
8LTU14 - 7LTV89	Climbing Hill	Climbing Hill	SMR	West Association Well	9/23/2013	NA	NA	<1.00	
8LTU14 - 7LTV89	Climbing Hill	Climbing Hill	SMR	Church Well	9/23/2013	NA	NA	<1.00	
8LTU14 - 7LTV89	Climbing Hill	Climbing Hill	SMR	School Well	9/23/2013	1131.80	NA	<1.00	

SMR, GROUNDWATER / SOIL LEACHING MONITORING PLAN SUMMARY and NFA GW/SL MONITORING RESULTS

MW	Most Recent Sample	SSTL	SSTL Met	Steady Decline/ 3 Year	Monitor Type(T2)	Receptor Type	Receptor Label	Receptor Description	Chem. Risk	Recept. Curr. Risk	Min. Freq.
GW/SL MONITORING PLAN											
MW-21 MW-	<0.500										
		1	Yes	Yes	/	DWW	DWW-9	Bank Well	H	H	Annual
MW-103	<0.500										
		250	Yes	Yes	/P	DWW	DWW-9	Bank Well	H	H	Annual
		1,051	Yes	Yes	/	DWW	DWW-13	East Association W	L	L	Annual
MW-106	<1										
		8	Yes	Yes	TG/	DWW	DWW-9	Bank Well	H	H	Annual
MW-109	<1										
		250	Yes	Yes	/P	DWW	DWW-9	Bank Well	H	H	Annual
		13	Yes	Yes	G/	DWW	DWW-13	East Association W	L	L	Annual
MW-115	<1										
		16,868	Yes	Yes	/	DWW	DWW-13	East Association W	L	L	Annual
MW-117	11,800										
		250	No	No	S/	DWW	DWW-9	Bank Well	H	H	Annual
		224,416	Yes	No	S/	DWW	DWW-13	East Association W	L	L	Annual
MW-20 MW-	<0.500										
		6	Yes	Yes	XT/	DWW	DWW-9	Bank Well	H	H	Annual
MW-119 M	137										
		4	No	Yes	/	DWW	DWW-9	Bank Well	H	H	Annual
MW-120	<0.500										
		3	Yes	Yes	/	DWW	DWW-9	Bank Well	H	H	Annual
MW-122	<0.500										
		250	Yes	Yes	/P	DWW	DWW-9	Bank Well	H	H	Annual
		35,361	Yes	Yes	/	DWW	DWW-13	East Association W	L	L	Annual
B-1 MW-2 M	1										
		1	Yes	Yes	/	DWW	DWW-9	Bank Well	H	H	Annual
MW-16	<0.500										
		2	Yes	Yes	/	DWW	DWW-9	Bank Well	H	H	Annual
NFA GW/SL MONITORING RESULTS											

SMR, GROUNDWATER / SOIL LEACHING MONITORING PLAN SUMMARY and NFA GW/SL MONITORING RESULTS

MW	Most Recent Sample	SSTL	SSTL Met	Steady Decline/ 3 Year	Monitor Type(T2)	Receptor			Chem. Risk	Recept. Curr. Risk	Min. Freq.
						Type	Label	Description			
GW/SL MONITORING PLAN											
NFA GW/SL MONITORING RESULTS											

SMR, GROUNDWATER / SOIL LEACHING MONITORING PLAN SUMMARY and NFA GW/SL MONITORING RESULTS

MW	Most Recent Sample	SSTL	SSTL Met	Steady Decline/ 3 Year	Monitor Type(T2)	Receptor			Chem. Risk	Recept. Curr. Risk	Min. Freq.
						Type	Label	Description			
GW/SL MONITORING PLAN											
NFA GW/SL MONITORING RESULTS											

SMR, GROUNDWATER / SOIL LEACHING MONITORING PLAN SUMMARY and NFA GW/SL MONITORING RESULTS

MW	Most Recent Sample	SSTL	SSTL Met	Steady Decline/ 3 Year	Monitor Type(T2)	Receptor			Chem. Risk	Recept. Curr. Risk	Min. Freq.
						Type	Label	Description			
GW/SL MONITORING PLAN											
NFA GW/SL MONITORING RESULTS											

SMR, GROUNDWATER / SOIL LEACHING MONITORING PLAN SUMMARY and NFA GW/SL MONITORING RESULTS

MW	Most Recent Sample	SSTL	SSTL Met	Steady Decline/ 3 Year	Monitor Type(T2)	Receptor Type	Receptor Label	Receptor Description	Chem. Risk	Recept. Curr. Risk	Min. Freq.
GW/SL MONITORING PLAN											
MW-119 M	8,290										
		5,196	No	Yes	S/	DWW	DWW-9	Bank Well	H	H	Annual
		178,949	Yes	Yes	S/	DWW	DWW-12	Church Well	L*	L	Annual
MW-121	1,750										
		17,937	Yes	No	L/	DWW	DWW-12	Church Well	L*	L	Annual
MW-122	<288										
		9,331	Yes	Yes	/	DWW	DWW-12	Church Well	L*	L	Annual
NFA GW/SL MONITORING RESULTS											

SMR, GROUNDWATER / SOIL LEACHING MONITORING PLAN SUMMARY and NFA GW/SL MONITORING RESULTS

MW	Most Recent Sample	SSTL	SSTL Met	Steady Decline/ 3 Year	Monitor Type(T2)	Receptor			Chem. Risk	Recept. Curr. Risk	Min. Freq.
						Type	Label	Description			
GW/SL MONITORING PLAN											
NFA GW/SL MONITORING RESULTS											

APPENDIX 1

EVALUATION OF ANALYTICAL DATA

APPENDIX 1

EVALUATION OF ANALYTICAL DATA

Annual monitoring of the School District and the Benjamin sites (former Service Station site) was performed on September 23, 2013. This SMR is a combined report for both sites and provides mapping of the current groundwater concentrations. The Tier 2 software file used for this report was generated using the Benjamin site software file as the base file and all of the historical data from the School District site has been included. The primary problem with creating this Tier 2 software file was the overwhelming amount of analytical data provided in the SMR Groundwater Analytical Data Table. In order to make this report easier to review, only the historical data from wells that were sampled during this monitoring event are printed in the table. Please note that all of the data is provided in the software file.

Contaminants were not detected in the water supply wells. The concentrations at most of the monitoring wells sampled remained below the detection limits. All of the BTEX concentrations at MW-117 increased. For example, the benzene concentration at MW-117 increased from 8,240 ppb in 2012 to a current concentration of 11,800 ppb with similar increases in the other BTEX components. The TEH-diesel and TEH-waste oil concentrations at MW-117 continued to decreased significantly. For example, the TEH-diesel concentration at MW-117 decreased from 22,600 ppb in 2012 to a current level of 2,980 ppb. Except for an increase in the TEH-diesel concentration at MW-2A, the concentrations at monitoring wells with relatively low to trace levels decreased. These wells included MW-2A, MW-118, and MW-119R. Contaminants were not currently detected in MW-118.

Because of the continuation of drought conditions, the water table has again dropped over a foot since last year. The groundwater flow direction remains consistent with previous observation and continues to in east-northeasterly direction. Because MW-16 is a deep well nested to the former MW-6 location, the screen for MW-16 well is submerged by design. As discussed in previous report, the Garvey well has been plugged limiting our ability to monitor the deeper aquifer.

APPENDIX 2

SITE PLAN MAP

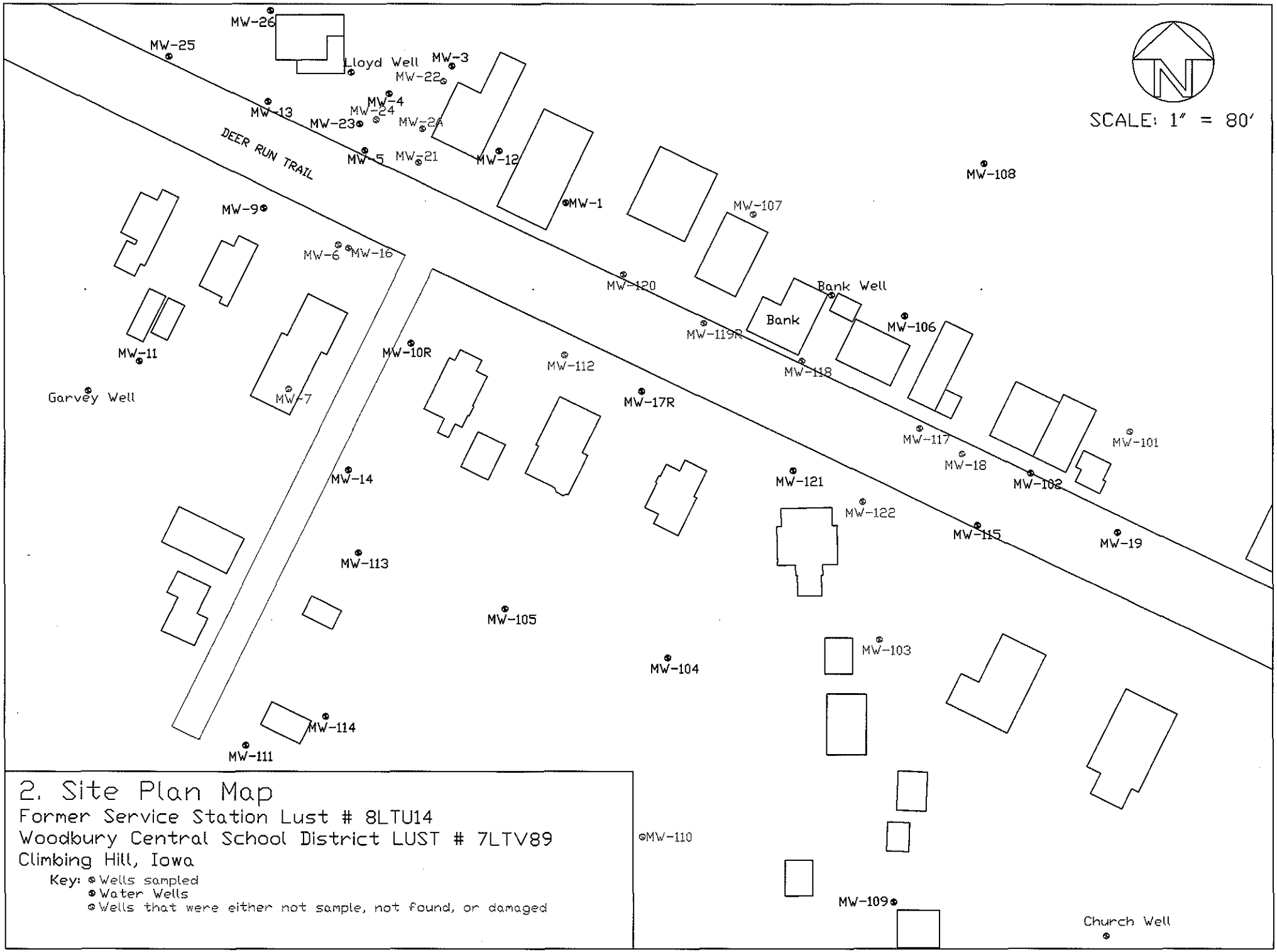

2. Site Plan Map

Former Service Station Lust # 8LTU14
Woodbury Central School District LUST # 7LTV89
Climbing Hill, Iowa

Key: ⊗ Wells sampled
⊗ Water Wells
⊗ Wells that were either not sample, not found, or damaged

APPENDIX 3

SITE VICINITY MAP

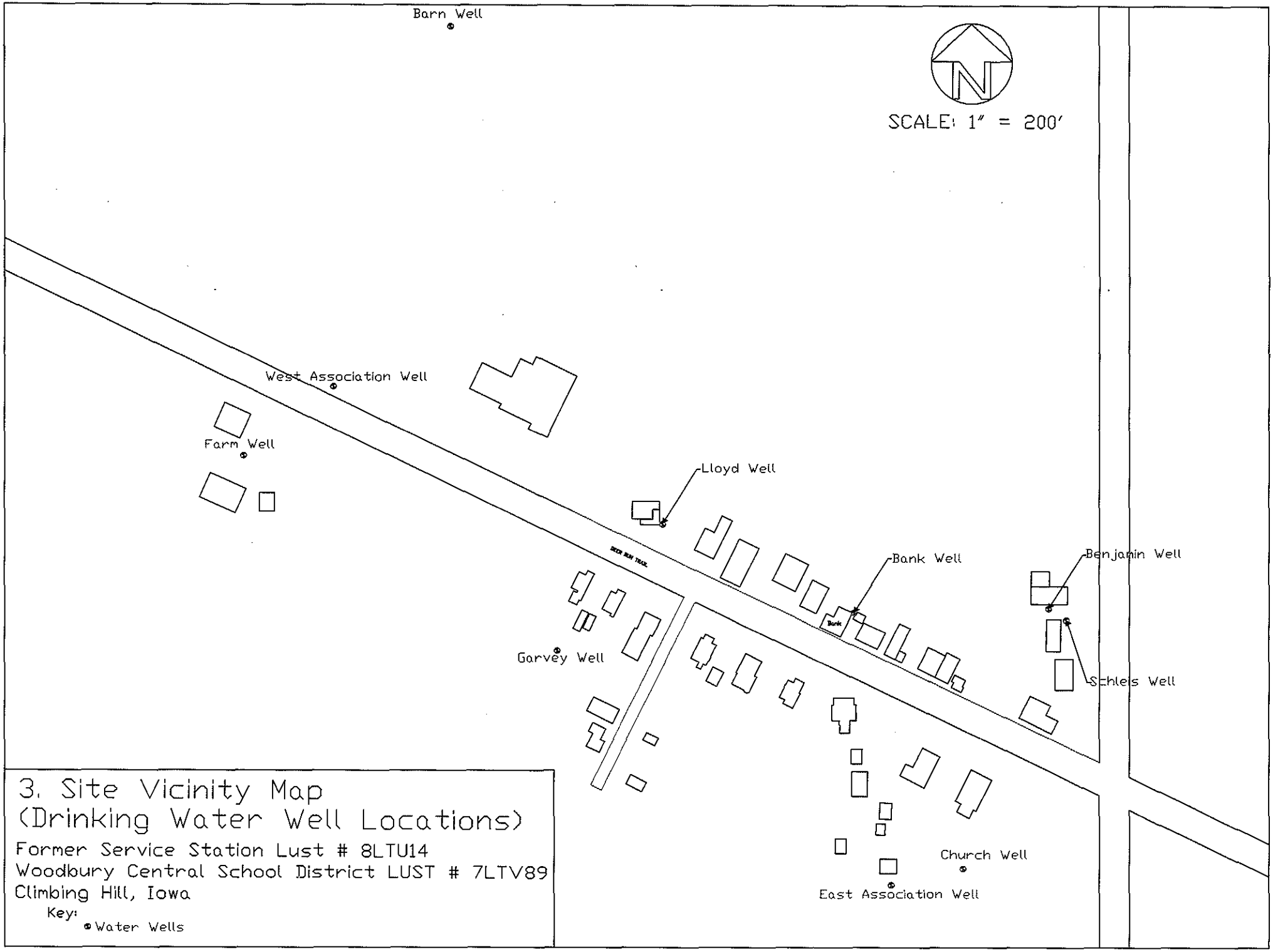

3. Site Vicinity Map
(Drinking Water Well Locations)

Former Service Station Lust # 8LTU14
Woodbury Central School District LUST # 7LTV89
Climbing Hill, Iowa

Key:
• Water Wells

APPENDIX 6

GROUNDWATER SUMMARY CORRECTIVE ACTION MAP

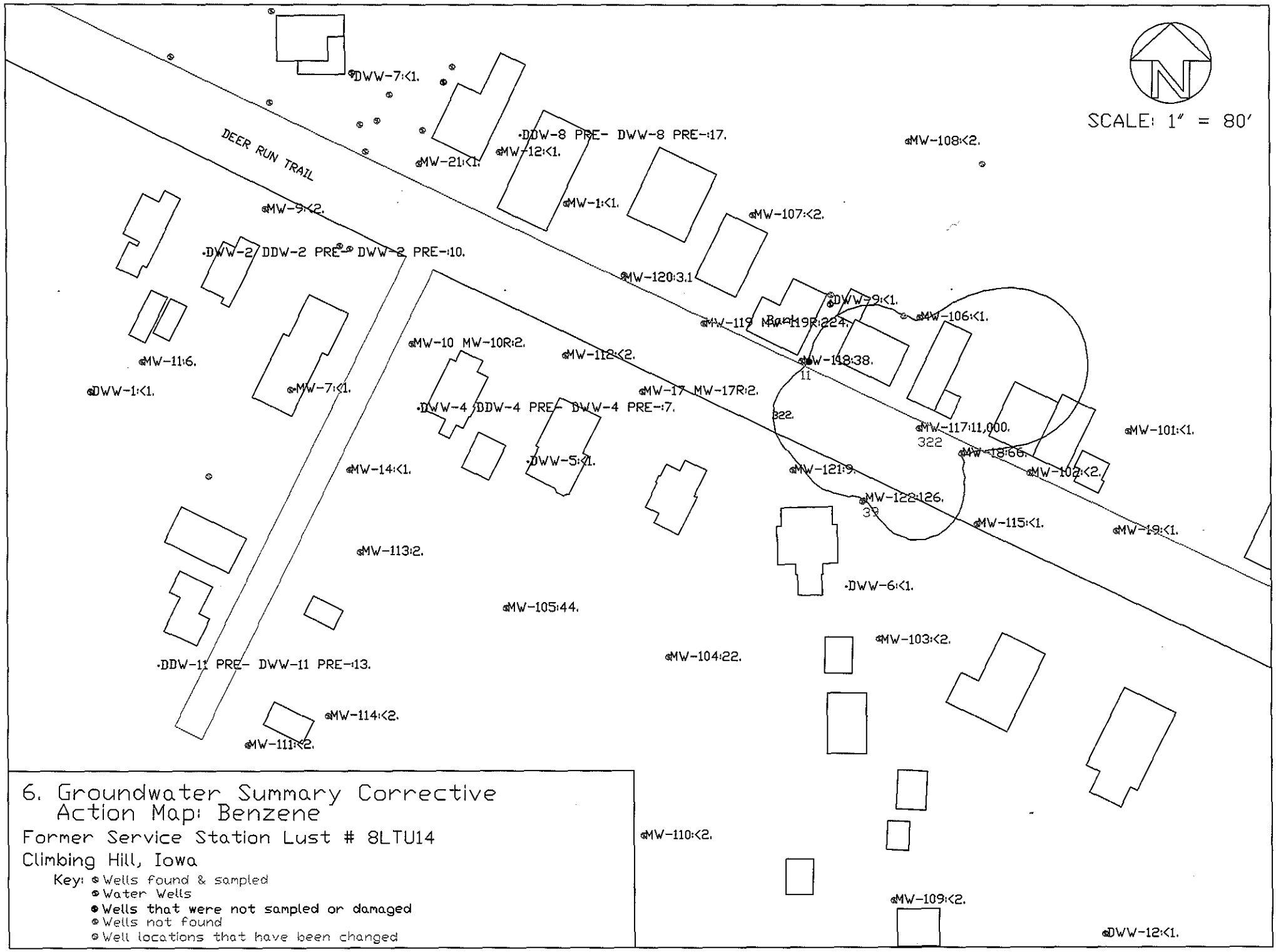

6. Groundwater Summary Corrective Action Map: Benzene

Former Service Station Lust # 8LTU14

Climbing Hill, Iowa

Key:
- Wells found & sampled
- Water Wells
- Wells that were not sampled or damaged
- Wells not found
- Well locations that have been changed

APPENDIX 7

GROUNDWATER MONITORING RESULTS MAPS

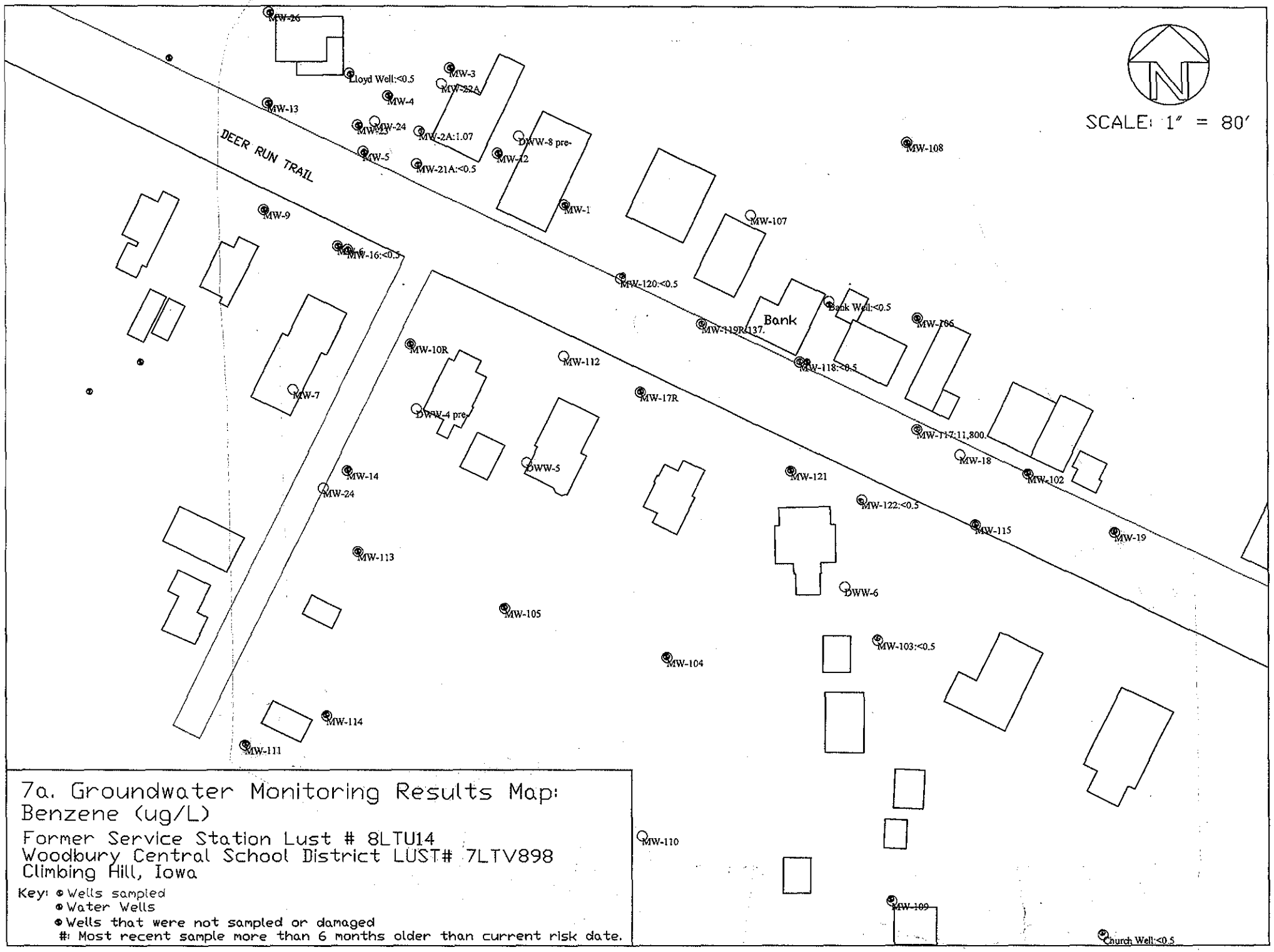

7a. Groundwater Monitoring Results Map: Benzene (ug/L)

Former Service Station Lust # 8LTU14
Woodbury Central School District LUST# 7LTV898
Climbing Hill, Iowa

Key: ⊗ Wells sampled
⊗ Water Wells
⊗ Wells that were not sampled or damaged
#: Most recent sample more than 6 months older than current risk date.

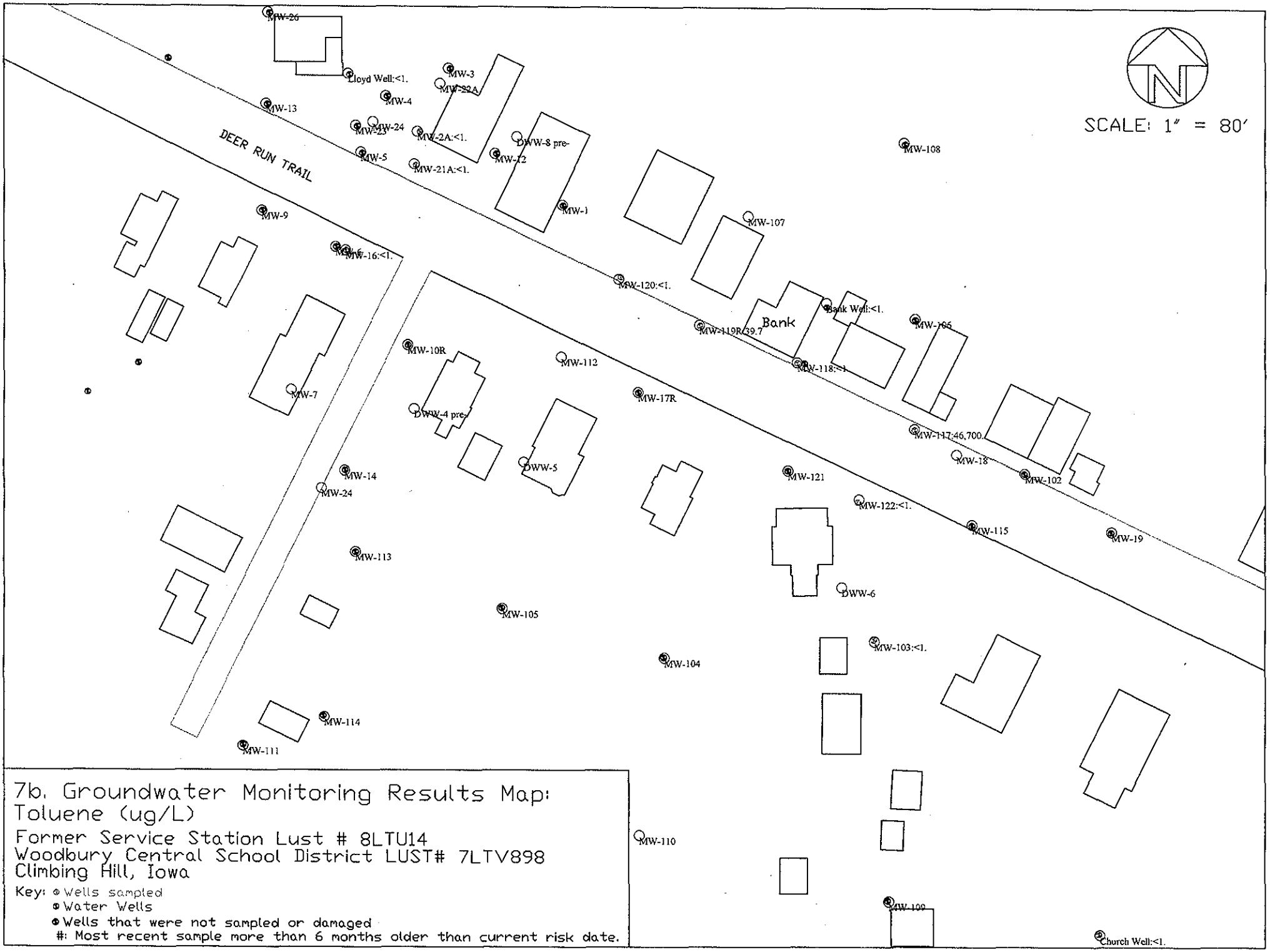

7b. Groundwater Monitoring Results Map: Toluene (ug/L)

Former Service Station Lust # 8LTU14
Woodbury Central School District LUST# 7LTV898
Climbing Hill, Iowa

Key: ⊗ Wells sampled
⊗ Water Wells
⊗ Wells that were not sampled or damaged
#: Most recent sample more than 6 months older than current risk date.

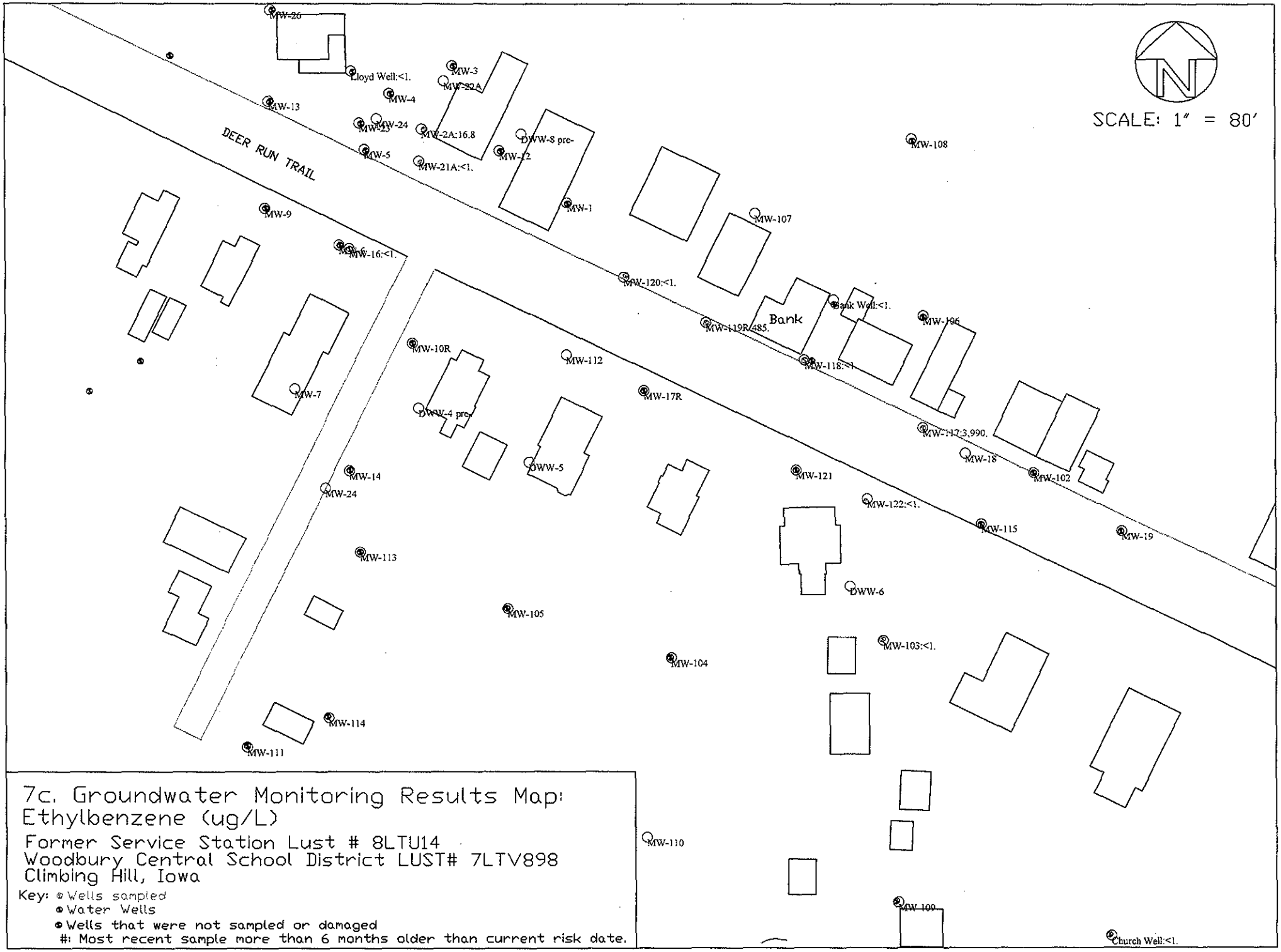

7c. Groundwater Monitoring Results Map: Ethylbenzene (ug/L)

Former Service Station Lust # 8LTU14
Woodbury Central School District LUST# 7LTV898
Climbing Hill, Iowa

Key: ⊗ Wells sampled
● Water Wells
⊗ Wells that were not sampled or damaged
#: Most recent sample more than 6 months older than current risk date.

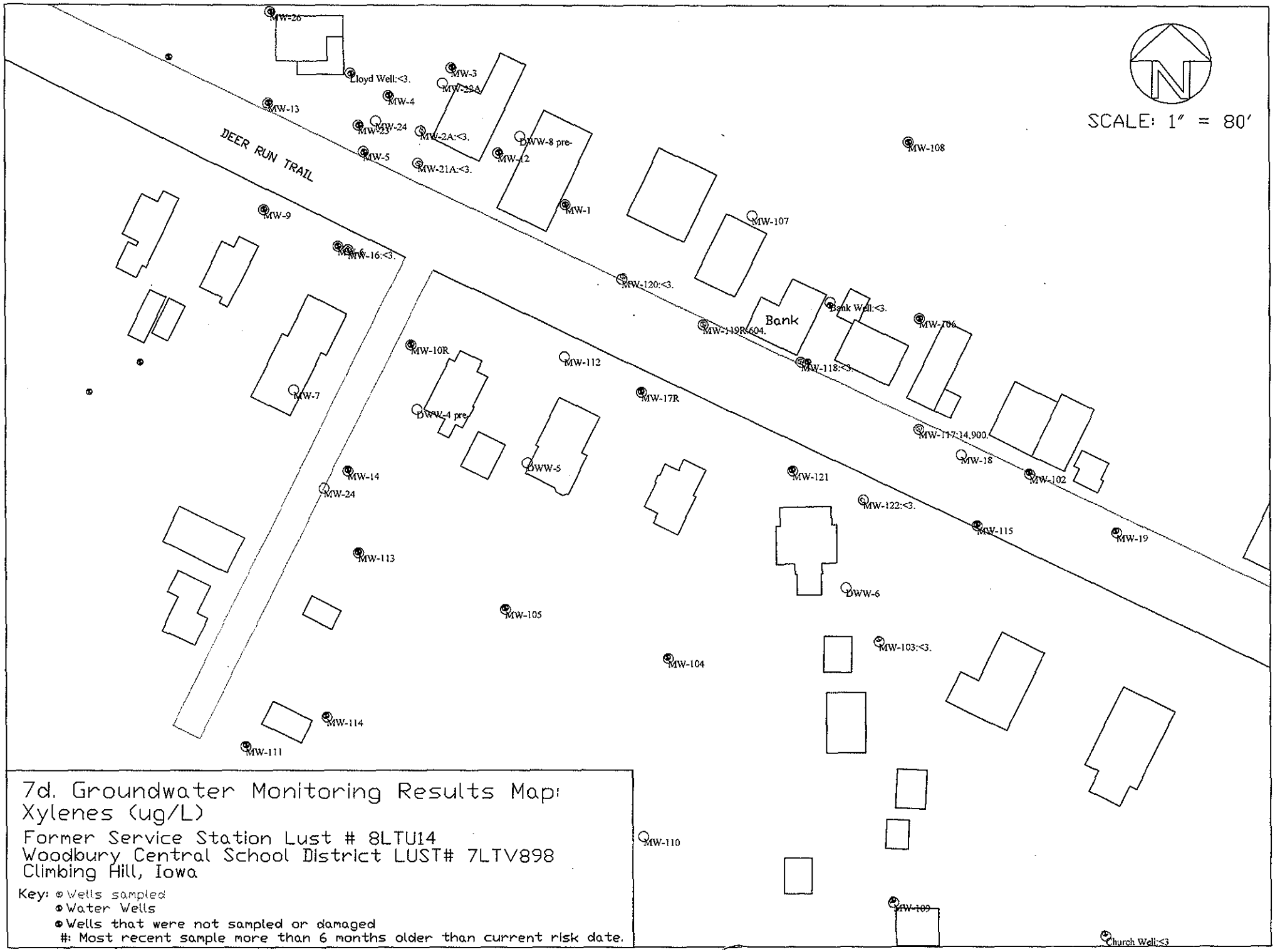

7d. Groundwater Monitoring Results Map: Xylenes (ug/L)

Former Service Station Lust # 8LTU14
Woodbury Central School District LUST# 7LTV898
Climbing Hill, Iowa

Key: ⊗ Wells sampled
⊗ Water Wells
⊗ Wells that were not sampled or damaged
#: Most recent sample more than 6 months older than current risk date.

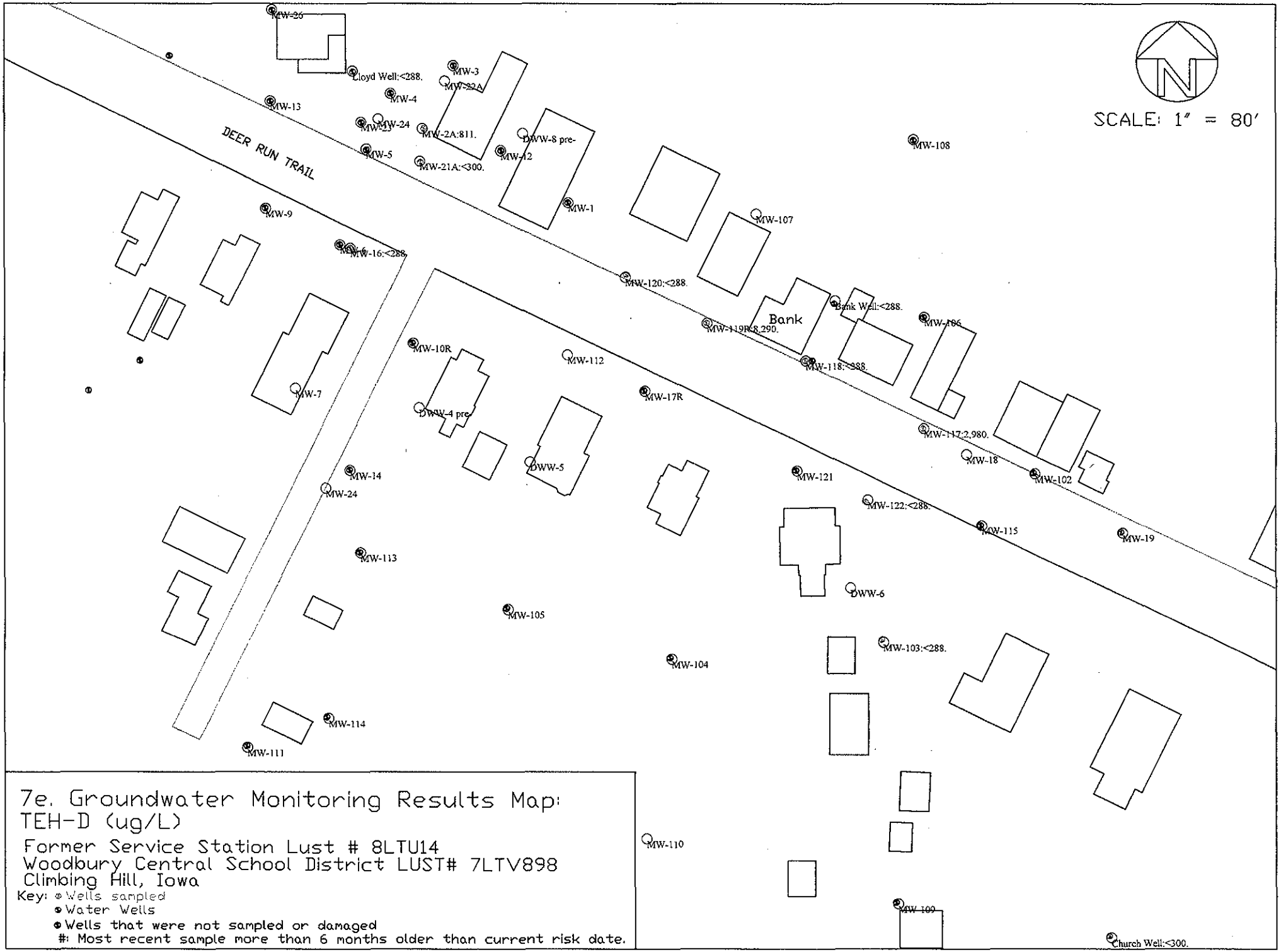

7e. Groundwater Monitoring Results Map: TEH-D (ug/L)

Former Service Station Lust # 8LTU14
Woodbury Central School District LUST# 7LTV898
Climbing Hill, Iowa

Key: ⊕ Wells sampled
⊕ Water Wells
⊕ Wells that were not sampled or damaged
#: Most recent sample more than 6 months older than current risk date.

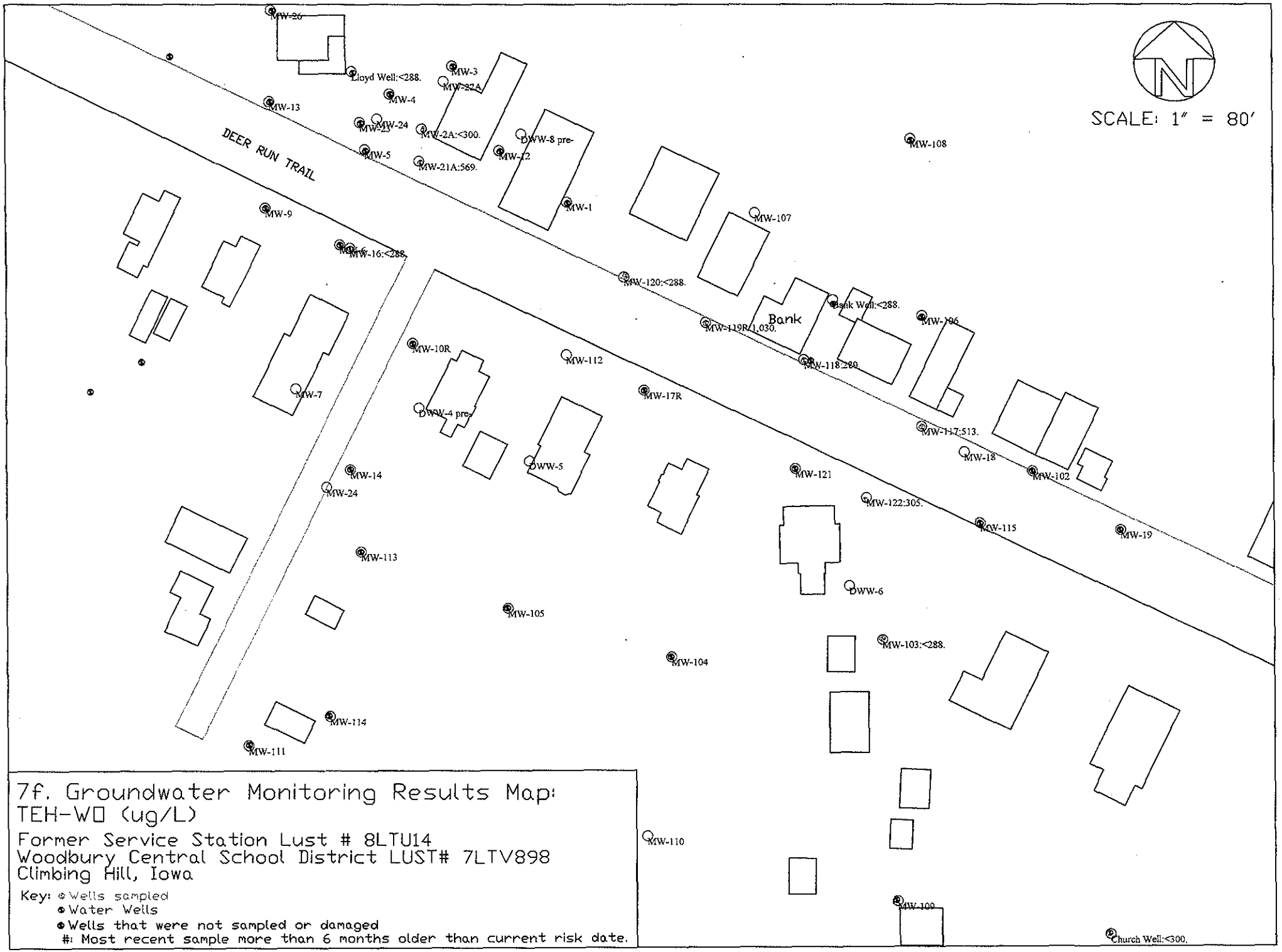

7f. Groundwater Monitoring Results Map:
TEH-W□ (ug/L)

Former Service Station Lust # 8LTU14
Woodbury Central School District LUST# 7LTV898
Climbing Hill, Iowa

Key: ⊕ Wells sampled
● Water Wells
● Wells that were not sampled or damaged
#: Most recent sample more than 6 months older than current risk date.

APPENDIX 8

GROUNDWATER CONTAMINATION MAPS

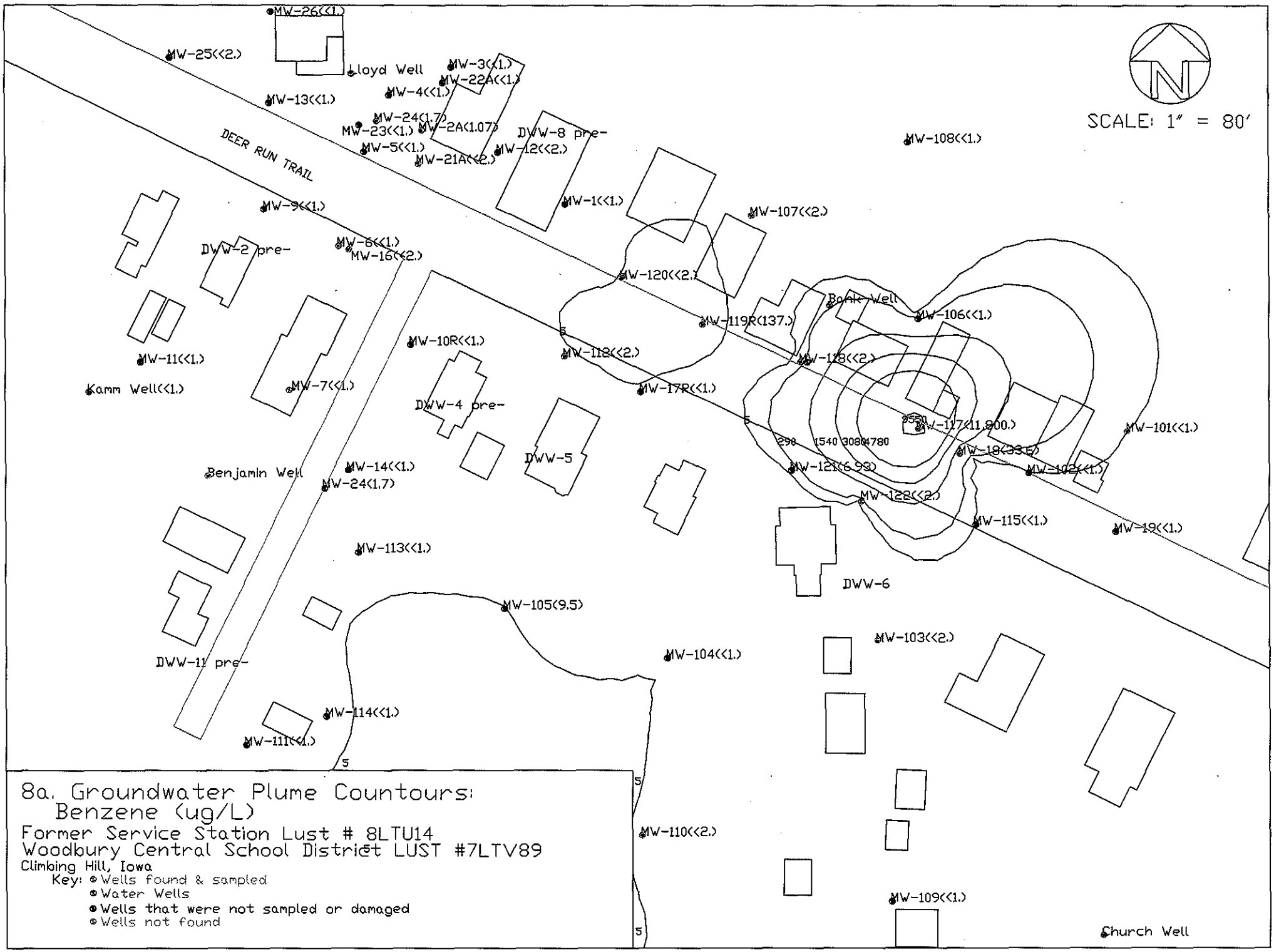

8a. Groundwater Plume Countours:
Benzene (ug/L)

Former Service Station Lust # 8LTU14
Woodbury Central School District LUST #7LTV89
Climbing Hill, Iowa

Key:
- Wells found & sampled
- Water Wells
- Wells that were not sampled or damaged
- Wells not found

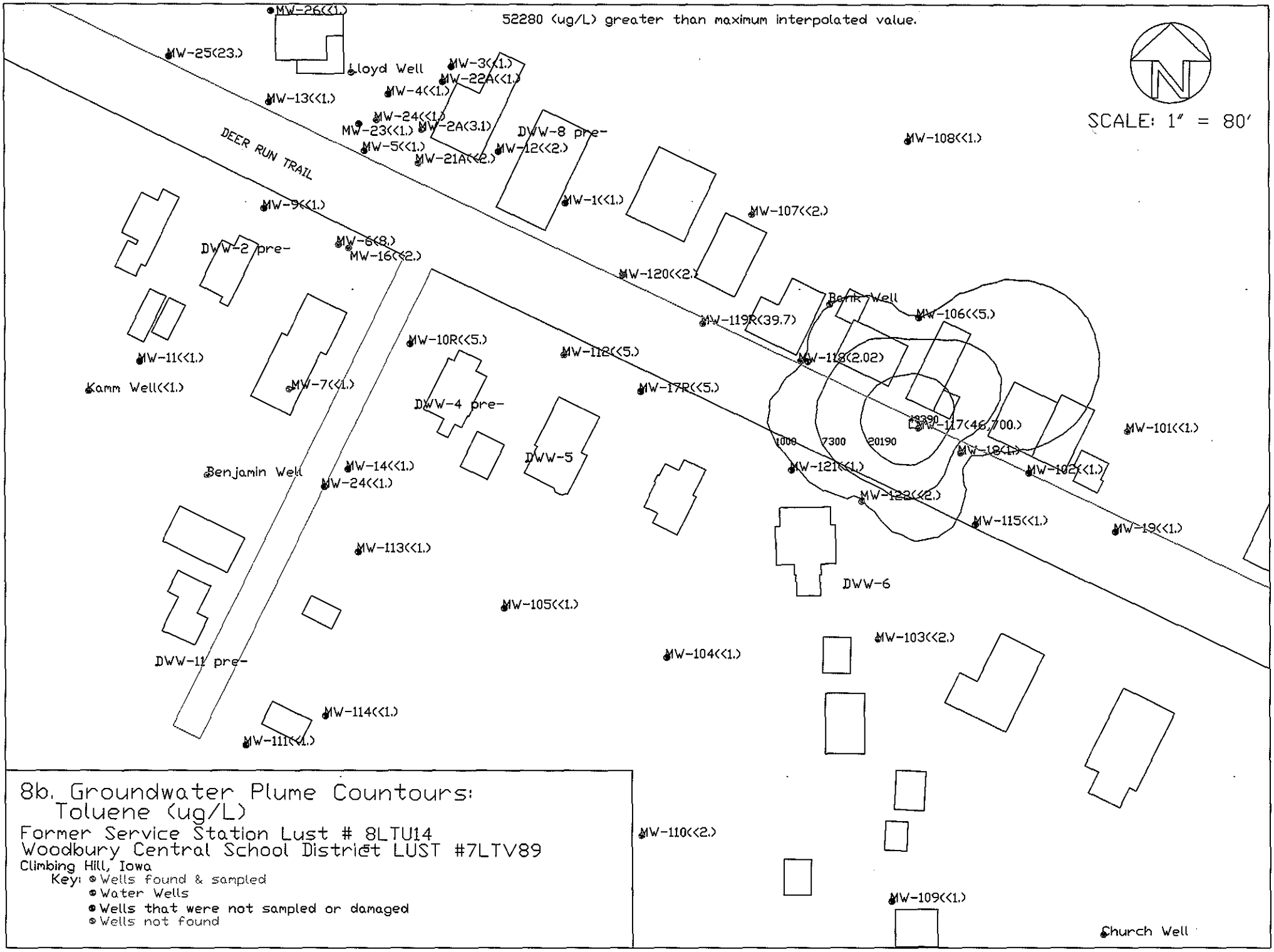

8b. Groundwater Plume Countours:
Toluene (ug/L)

Former Service Station Lust # 8LTU14
Woodbury Central School District LUST #7LTV89
Climbing Hill, Iowa

Key:
- Wells found & sampled
- Water Wells
- Wells that were not sampled or damaged
- Wells not found

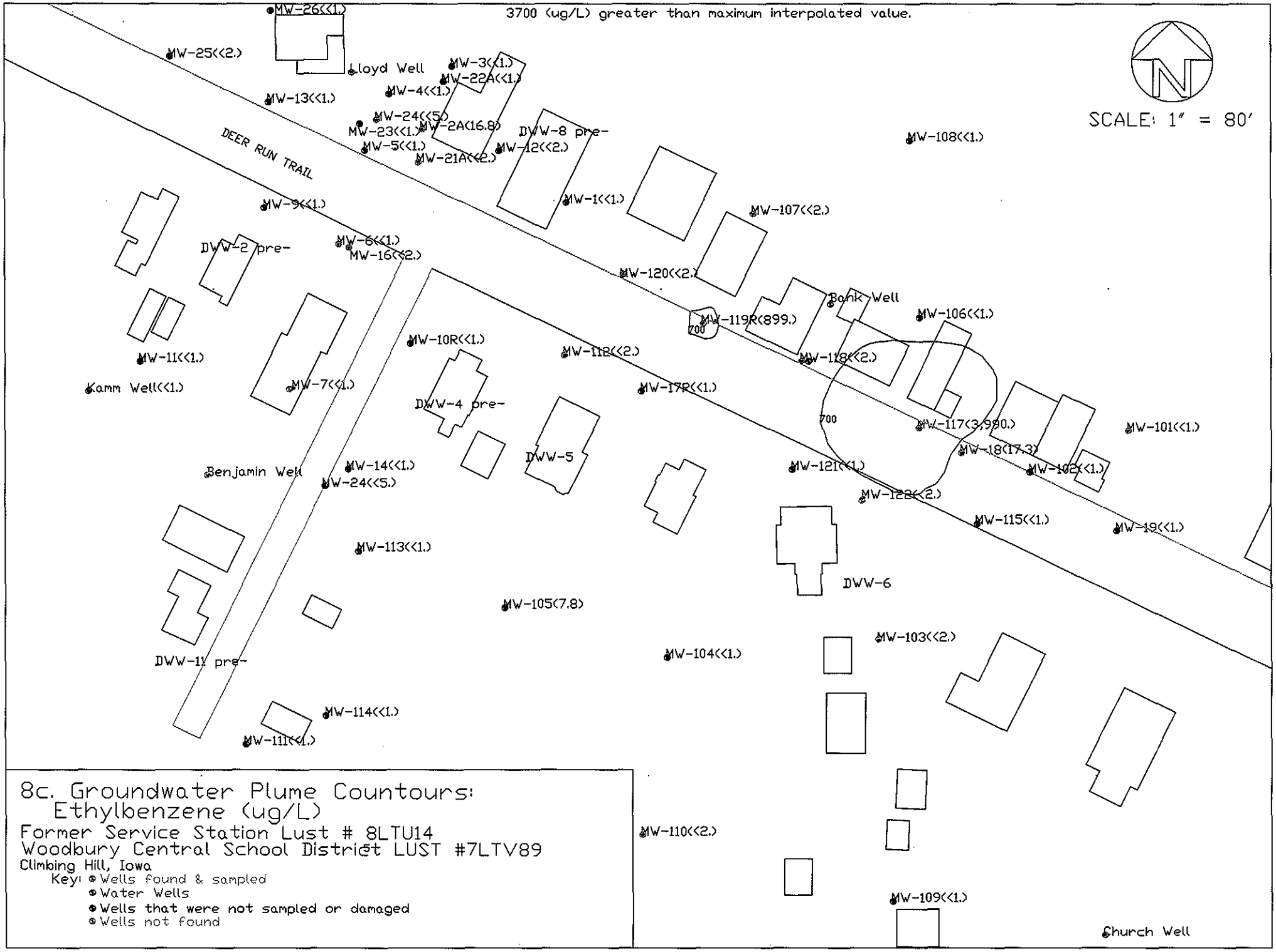

8c. Groundwater Plume Countours:
Ethylbenzene (ug/L)
Former Service Station Lust # 8LTU14
Woodbury Central School District LUST #7LTV89
Climbing Hill, Iowa

Key:
- Wells found & sampled
- Water Wells
- Wells that were not sampled or damaged
- Wells not found

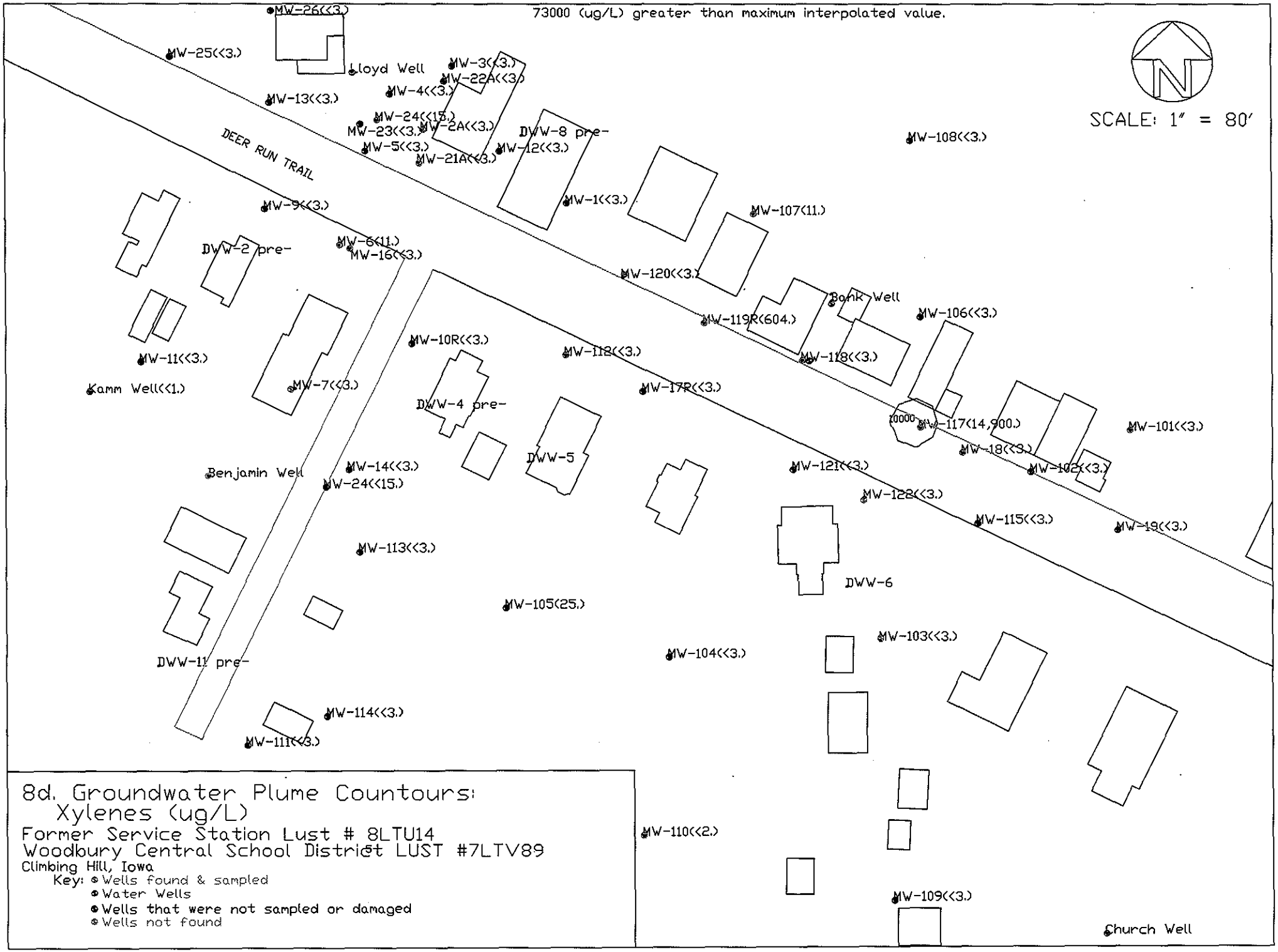

8d. Groundwater Plume Countours:
Xylenes (ug/L)
Former Service Station Lust # 8LTU14
Woodbury Central School District LUST #7LTV89
Climbing Hill, Iowa

Key:
- Wells found & sampled
- Water Wells
- Wells that were not sampled or damaged
- Wells not found

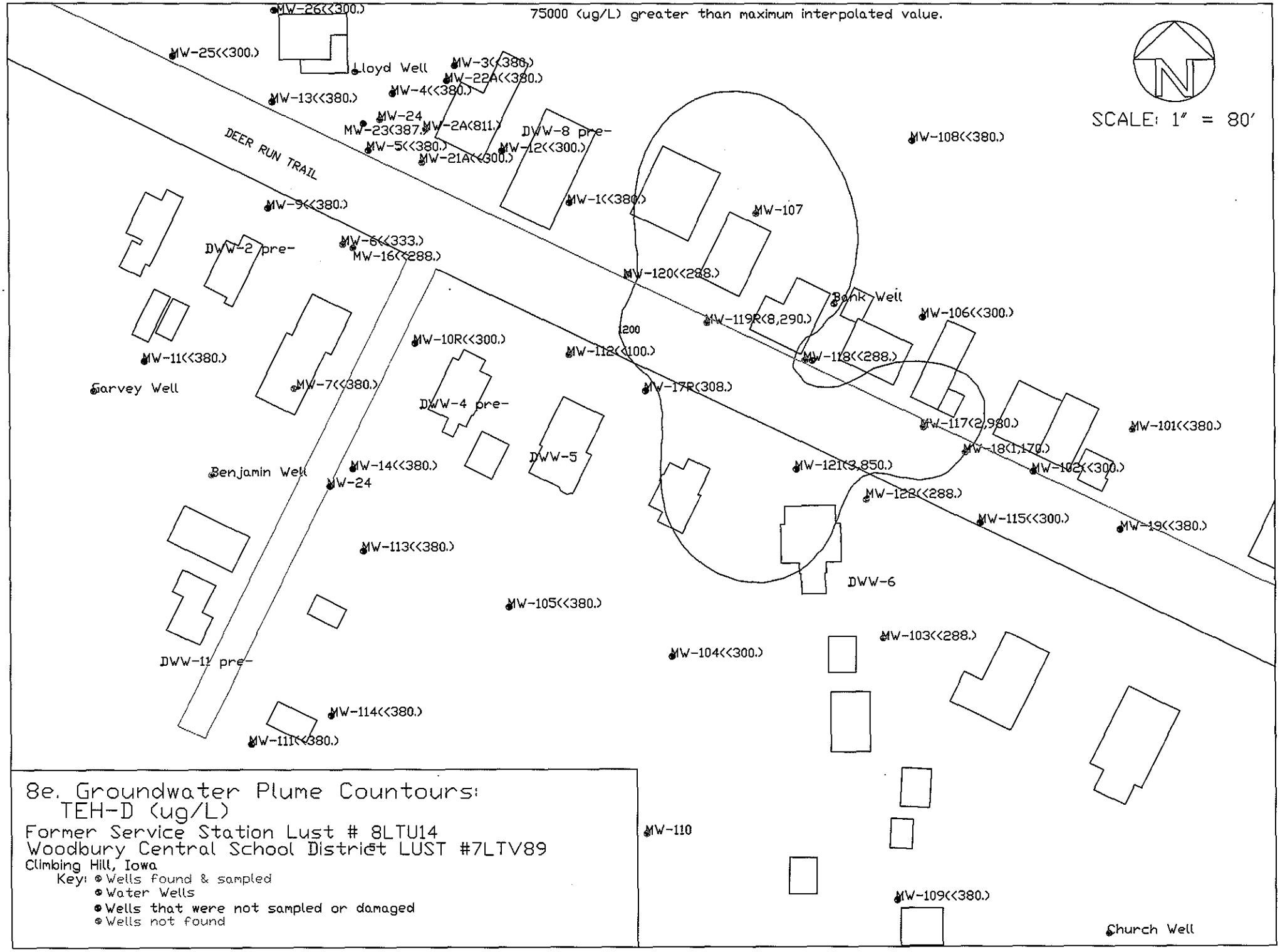

8e. Groundwater Plume Countours:
TEH-D (ug/L)

Former Service Station Lust # 8LTU14
Woodbury Central School District LUST #7LTV89
Climbing Hill, Iowa

Key:
- Wells found & sampled
- Water Wells
- Wells that were not sampled or damaged
- Wells not found

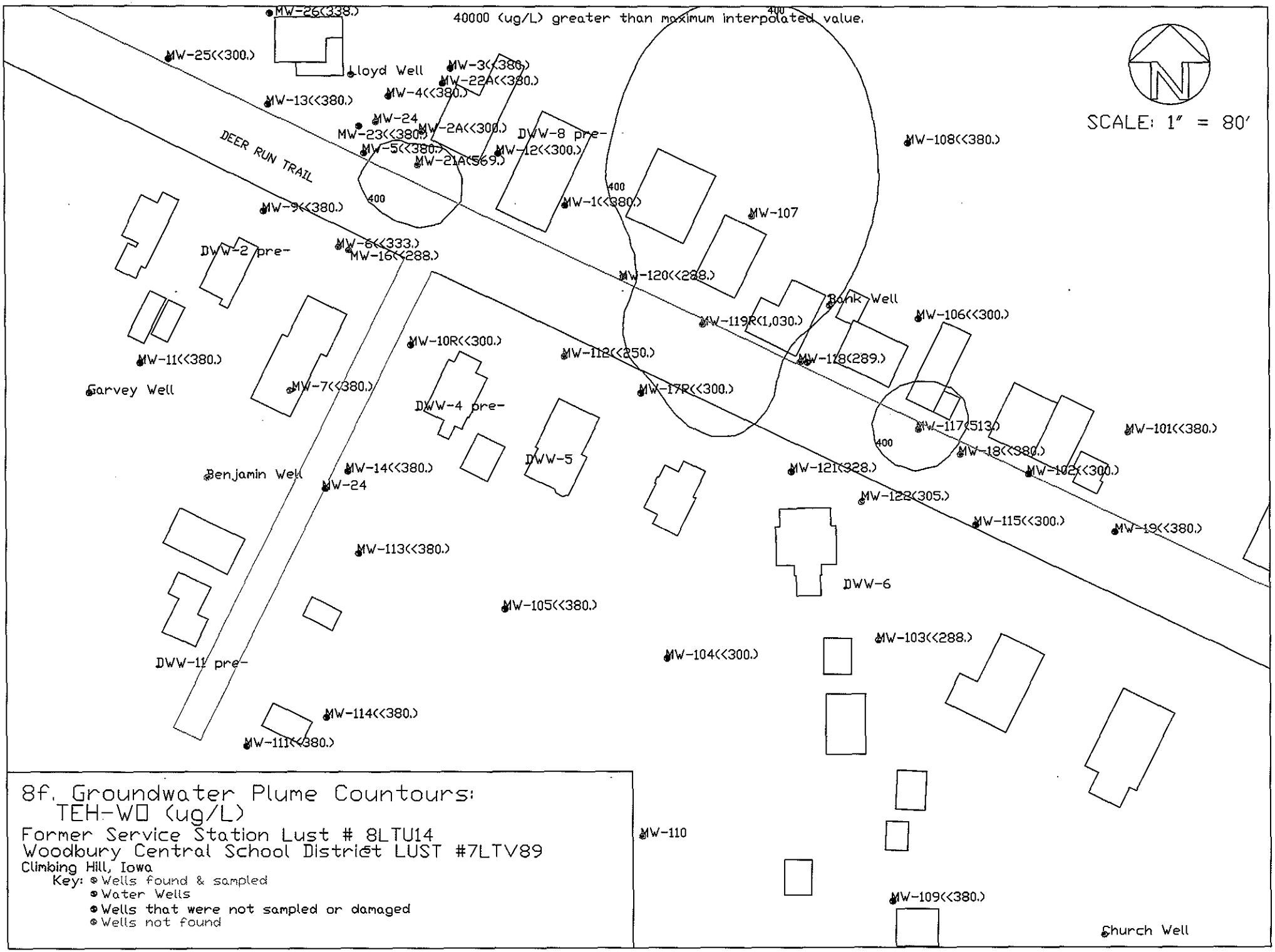

8f. Groundwater Plume Countours:
TEH-WO (ug/L)

Former Service Station Lust # 8LTU14
Woodbury Central School District LUST #7LTV89
Climbing Hill, Iowa

Key:
- Wells found & sampled
- Water Wells
- Wells that were not sampled or damaged
- Wells not found

APPENDIX 9

GROUNDWATER FLOW DIRECTION MAP

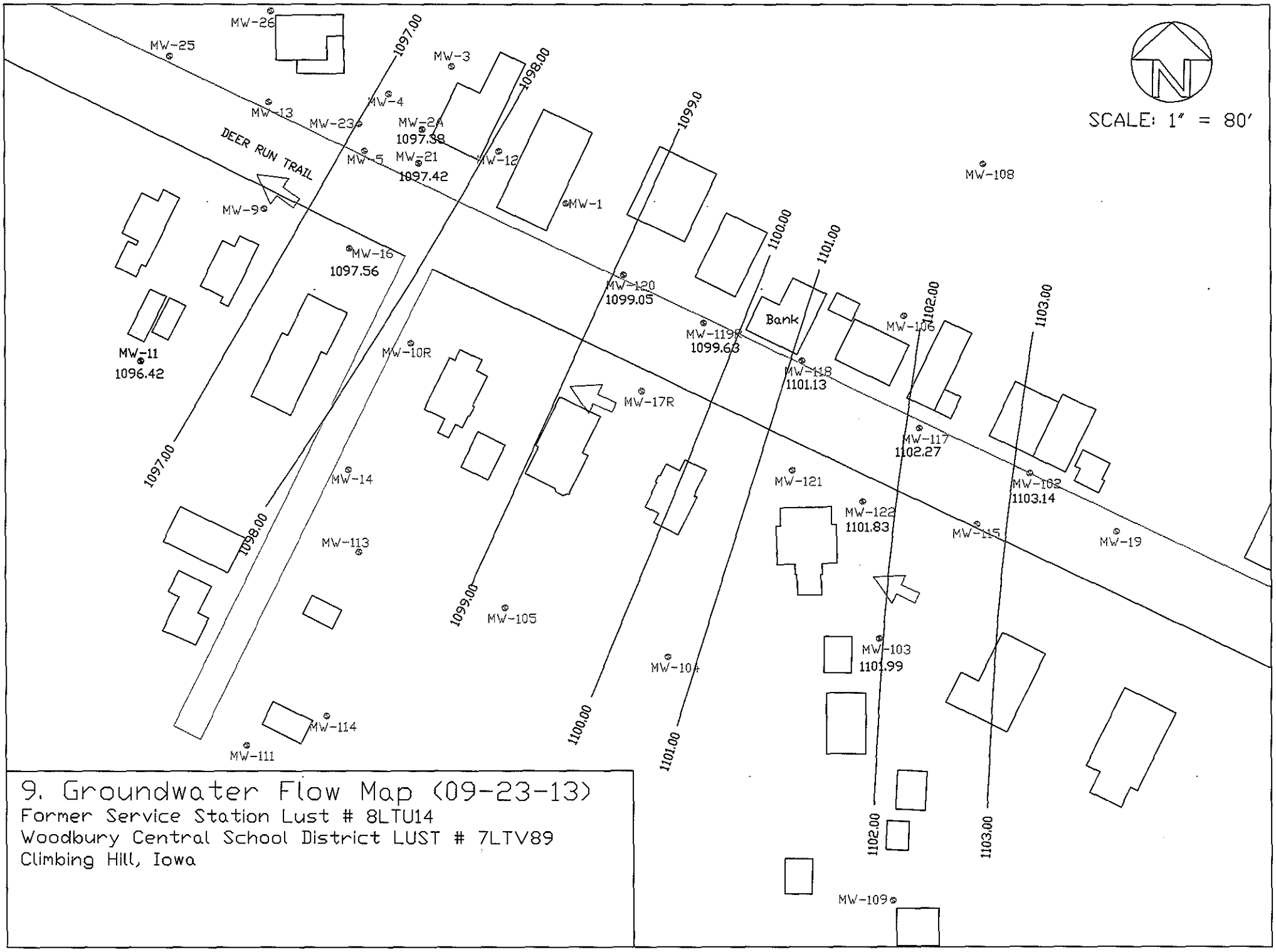

9. Groundwater Flow Map (09-23-13)

Former Service Station Lust # 8LTU14
Woodbury Central School District LUST # 7LTV89
Climbing Hill, Iowa

APPENDIX 12

DOCUMENTATION

IOWA DEPARTMENT OF NATURAL RESOURCES FACILITY EXPLORER

Report Error Reports Help & Instructions

GRANT.NELSON@IOWAID

View Map List View

x

Found 8 locations

Ma

Search

Facility Owner Zoom To Radius

Radius: 1000 feet

Program: State Facility ID
Above Ground Storage Tank-AST
Air-Dry Cleaner
Air-Feed Mill

Or And

View Results: As a List On a Map

Set Center Point Clear results / map

Layers

Clear

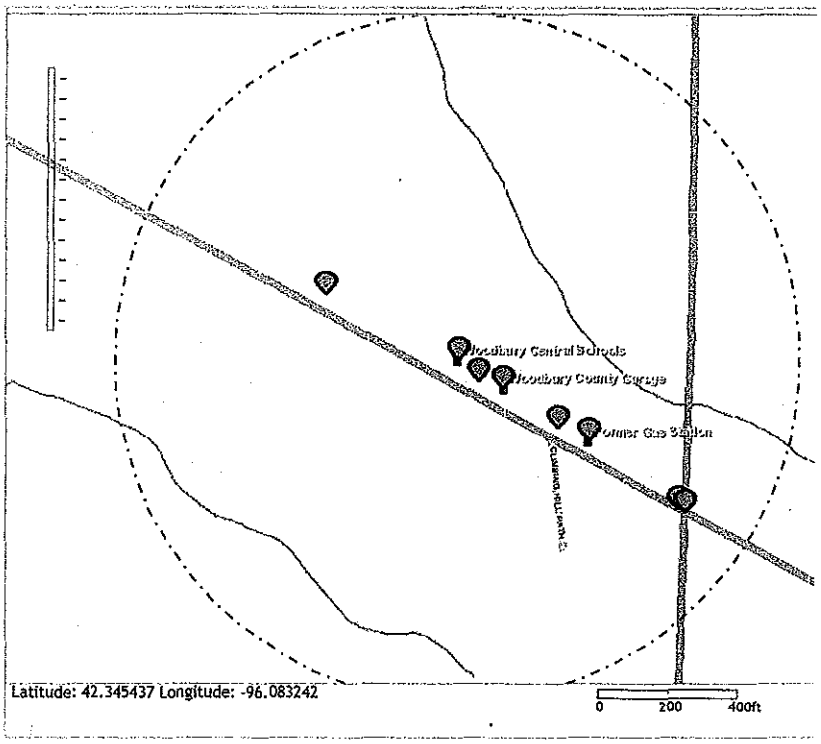

DNR Home | Site Policy | Sign Out 3.0.90

Leading Iowans in caring for our natural resources.

IOWA DEPARTMENT OF NATURAL RESOURCES FACILITY EXPLORER

Report Error Reports Help & Instructions GRANT.NELSON@IOWAID

View Map View List

Filter By - City: --All-- County: --All-- Filter

Save as Excel

Facility List - 8 row(s) returned.

Results per page: 10 25 50 100

Facility ID	Facility Name	Address	Programs
310387052	First Trust And Savings, Climbing Hill	Climbing Hill, IA 51026	Water Supply-Public Water Supply Operating Permit-IA9715869
310589789	Former Gas Station	77 Deer Run Trl Climbing Hill, IA 51015	Underground Storage Tank-Leaking UST-8LTU14 Underground Storage Tank-UST-199217516
310375994	The Barn (climbing Hill)	Hornick, IA 51026	Water Supply-Public Water Supply Operating Permit-IA9715201
311605224	Transformer Spill	9 Moville Blacktop Hornick, IA 51026	Emergency Response-Spills-062502-CWO-1340
311680401	Transportation Spill	Climbing Hill, IA	Emergency Response-Spills-051595-RK-1050
310371834	Woodbury Central School	Climbing Hill, IA 51026	Water Supply-Public Water Supply Operating Permit-IA9715532
310542775	Woodbury Central Schools	79 HWY D54 W Climbing Hill, IA 51015	Underground Storage Tank-Leaking UST-7LTV89 Underground Storage Tank-UST-198811618
310451542	Woodbury County Garage	75 Deer Run Trl Climbing Hill, IA 51015	Underground Storage Tank-UST-198607719

Results per page: 10 25 50 100

Save as Excel

Feature List - 5 row(s) returned.

Results per page: 10 25 50 100

Feature Name	Facility Name	Program
WELL # 1 ( )	First Trust And Savings, Climbing Hill	
8LTU14	Former Gas Station	
PLANT #1	The Barn (climbing Hill)	
PLUGGED WELL #1	The Barn (climbing Hill)	
7LTV89	Woodbury Central Schools	

Results per page: 10 25 50 100

DNR Home | Site Policy | Sign Out 3.0.90

Leading Iowans in caring for our natural resources.

IOWA DEPARTMENT OF NATURAL RESOURCES FACILITY EXPLORER

Report Error Reports Help & Instructions

GRANT.NELSON@IOWAID

View Map List View

Found 8 locations

Search

Facility Owner Zoom To Radius

Radius: 1000 feet

Program: State Facility ID
Above Ground Storage Tank-AST
Air-Dry Cleaner
Air-Feed Mill

Or And

View Results: As a List On a Map

Set Center Point Clear results / map

Layers

Clear

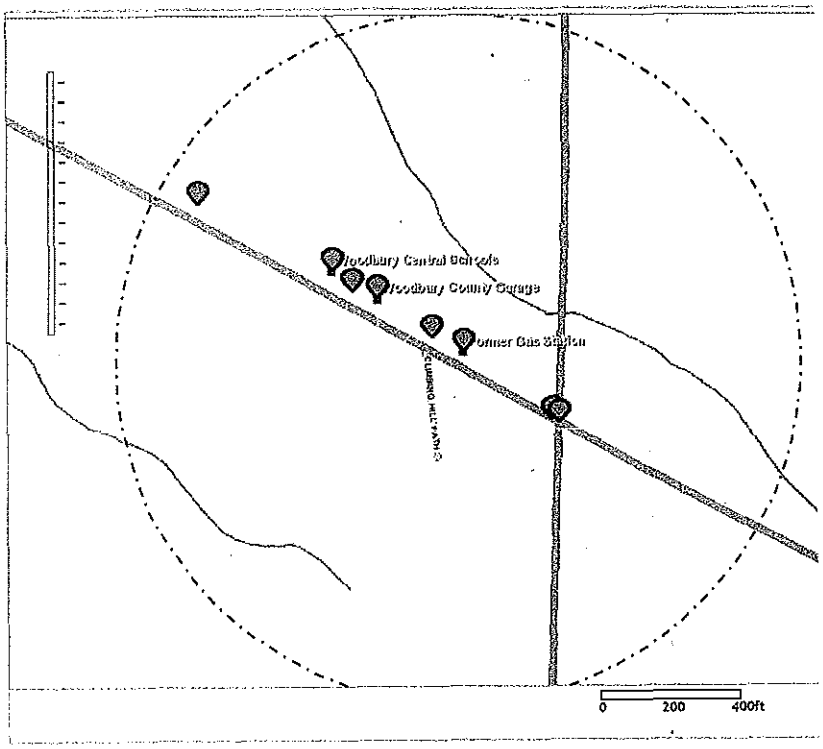

IOWA DEPARTMENT OF NATURAL RESOURCES FACILITY EXPLORER

Report Error Reports Help & Instructions GRANT.NELSON@IOWAID

View Map View List

Filter By - City: --All-- County: --All-- Filter

Save as Excel

Facility List - 8 row(s) returned.

Results per page: 10 25 50 100

Facility ID	Facility Name	Address	Programs
310387052	First Trust And Savings, Climbing Hill	Climbing Hill, IA 51026	Water Supply-Public Water Supply Operating Permit-IA9715869
310589789	Former Gas Station	77 Deer Run Trl Climbing Hill, IA 51015	Underground Storage Tank-Leaking UST-8LTU14 Underground Storage Tank-UST-199217516
310375994	The Barn (climbing Hill)	Hornick, IA 51026	Water Supply-Public Water Supply Operating Permit-IA9715201
311605224	Transformer Spill	9 Moville Blacktop Hornick, IA 51026	Emergency Response-Spills-062502-CWO-1340
311680401	Transportation Spill	Climbing Hill, IA	Emergency Response-Spills-051595-RK-1050
310371834	Woodbury Central School	Climbing Hill, IA 51026	Water Supply-Public Water Supply Operating Permit-IA9715532
310542775	Woodbury Central Schools	79 HWY D54 W Climbing Hill, IA 51015	Underground Storage Tank-Leaking UST-7LTV89 Underground Storage Tank-UST-198811618
310451542	Woodbury County Garage	75 Deer Run Trl Climbing Hill, IA 51015	Underground Storage Tank-UST-198607719

Results per page: 10 25 50 100

Save as Excel

Feature List - 4 row(s) returned.

Results per page: 10 25 50 100

Feature Name	Facility Name	Program
WELL # 1 ( )	First Trust And Savings, Climbing Hill	
8LTU14	Former Gas Station	
PLANT #1	The Barn (climbing Hill)	
7LTV89	Woodbury Central Schools	

Results per page: 10 25 50 100

DNR Home | Site Policy | Sign Out 3.0.90

Leading Iowans in caring for our natural resources.