Stephens State Forest - Woodburn Unit
Backpack Trail Map

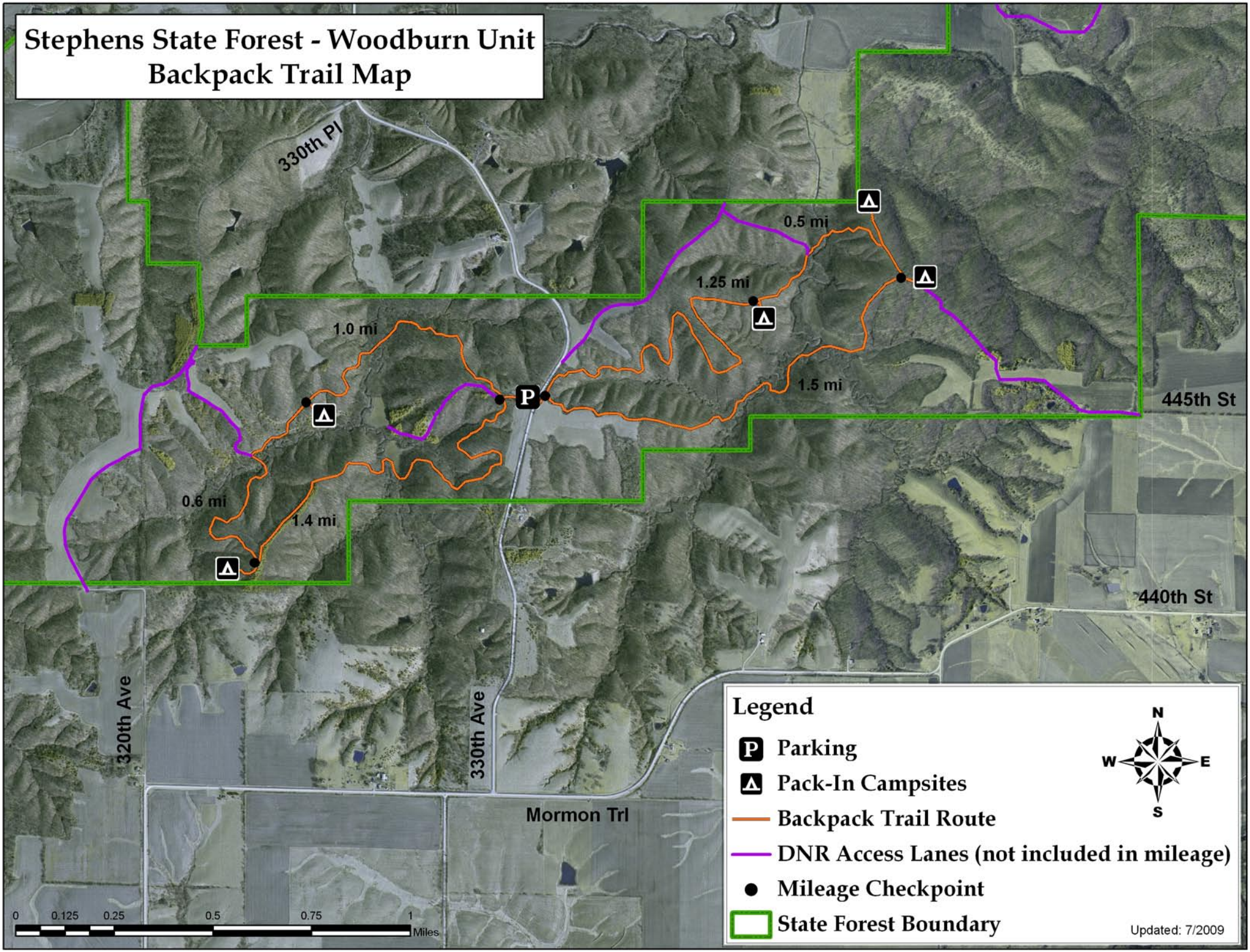

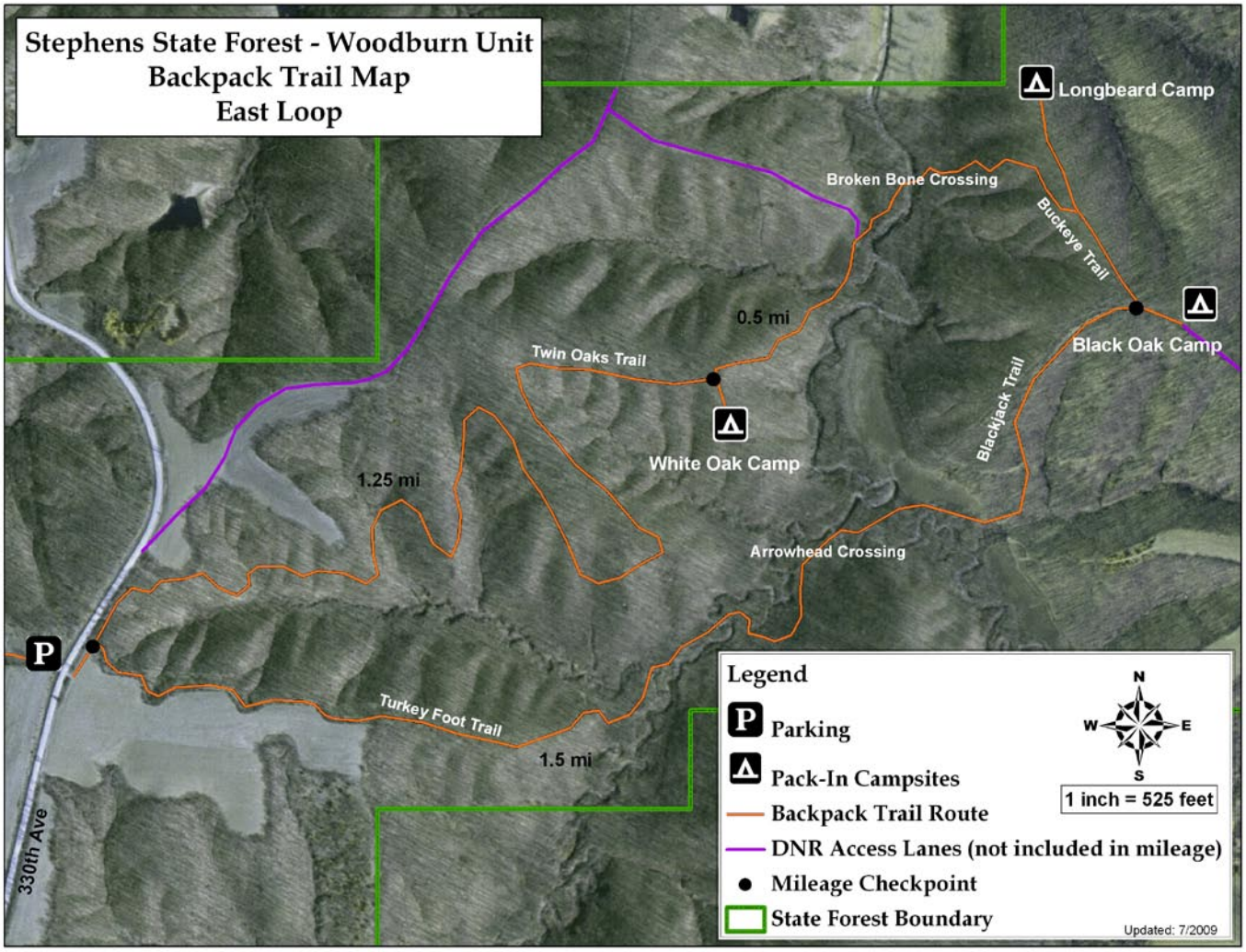
Stephens State Forest - Woodburn Unit
Backpack Trail Map
East Loop
Longbeard Camp
Broken Bone Crossing
Buckeye Trail
0.5 mi
Black Oak Camp
Twin Oaks Trail
Blackjack Trail
White Oak Camp
1.25 mi
Arrowhead Crossing
Turkey Foot Trail
1.5 mi
330th Ave
Legend
Parking
Pack-In Campsites
Backpack Trail Route
DNR Access Lanes (not included in mileage)
Mileage Checkpoint
State Forest Boundary
N
W
E
S
1 inch = 525 feet
Updated: 7/2009

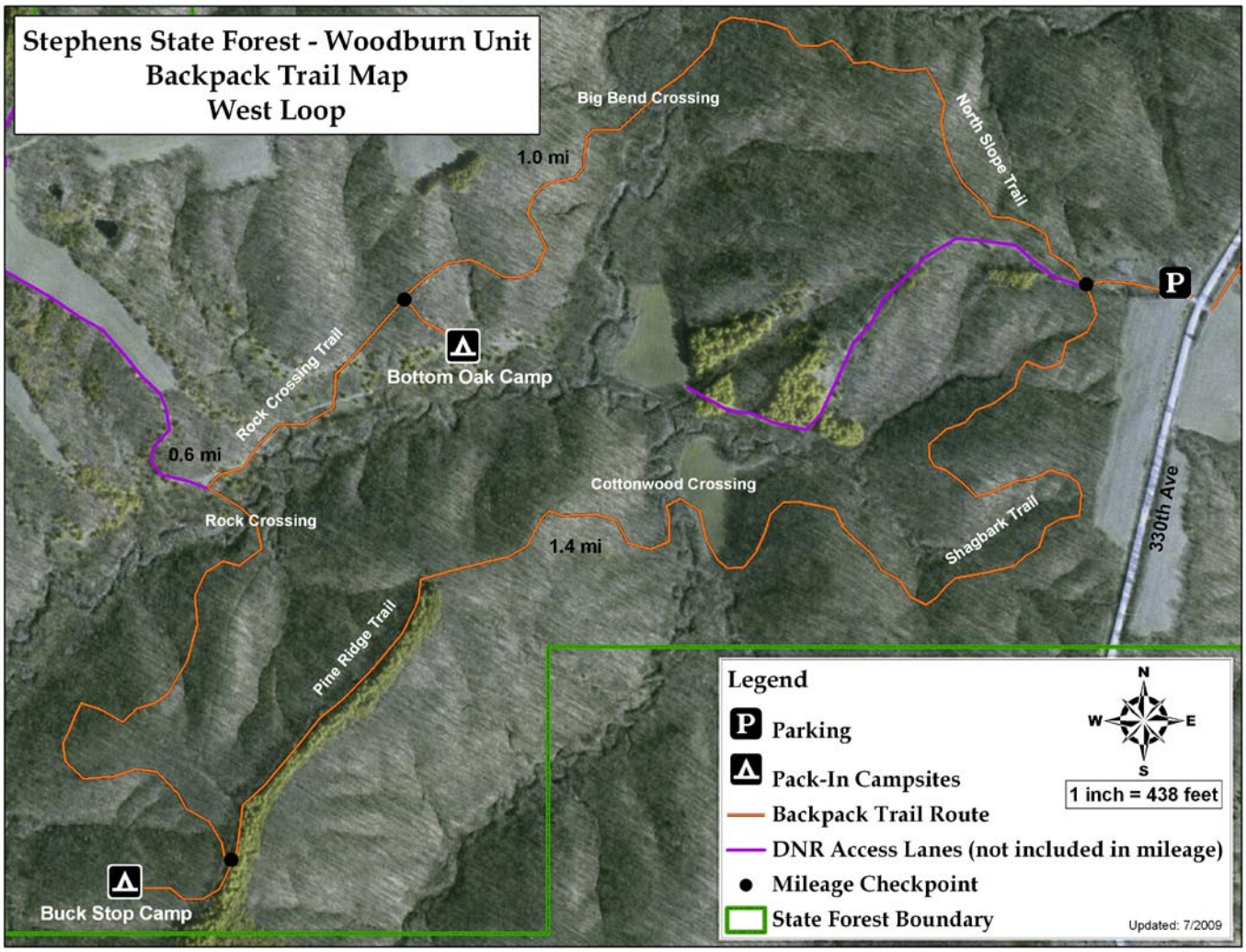
Stephens State Forest - Woodburn Unit
Backpack Trail Map
West Loop
Big Bend Crossing
1.0 mi
North Slope Trail
Bottom Oak Camp
Rock Crossing Trail
0.6 mi
Rock Crossing
Cottonwood Crossing
1.4 mi
Shagbark Trail
330th Ave
Pine Ridge Trail
Buck Stop Camp
Legend
Parking
Pack-In Campsites
Backpack Trail Route
DNR Access Lanes (not included in mileage)
Mileage Checkpoint
State Forest Boundary
N
W
E
S
1 inch = 438 feet
Updated: 7/2009