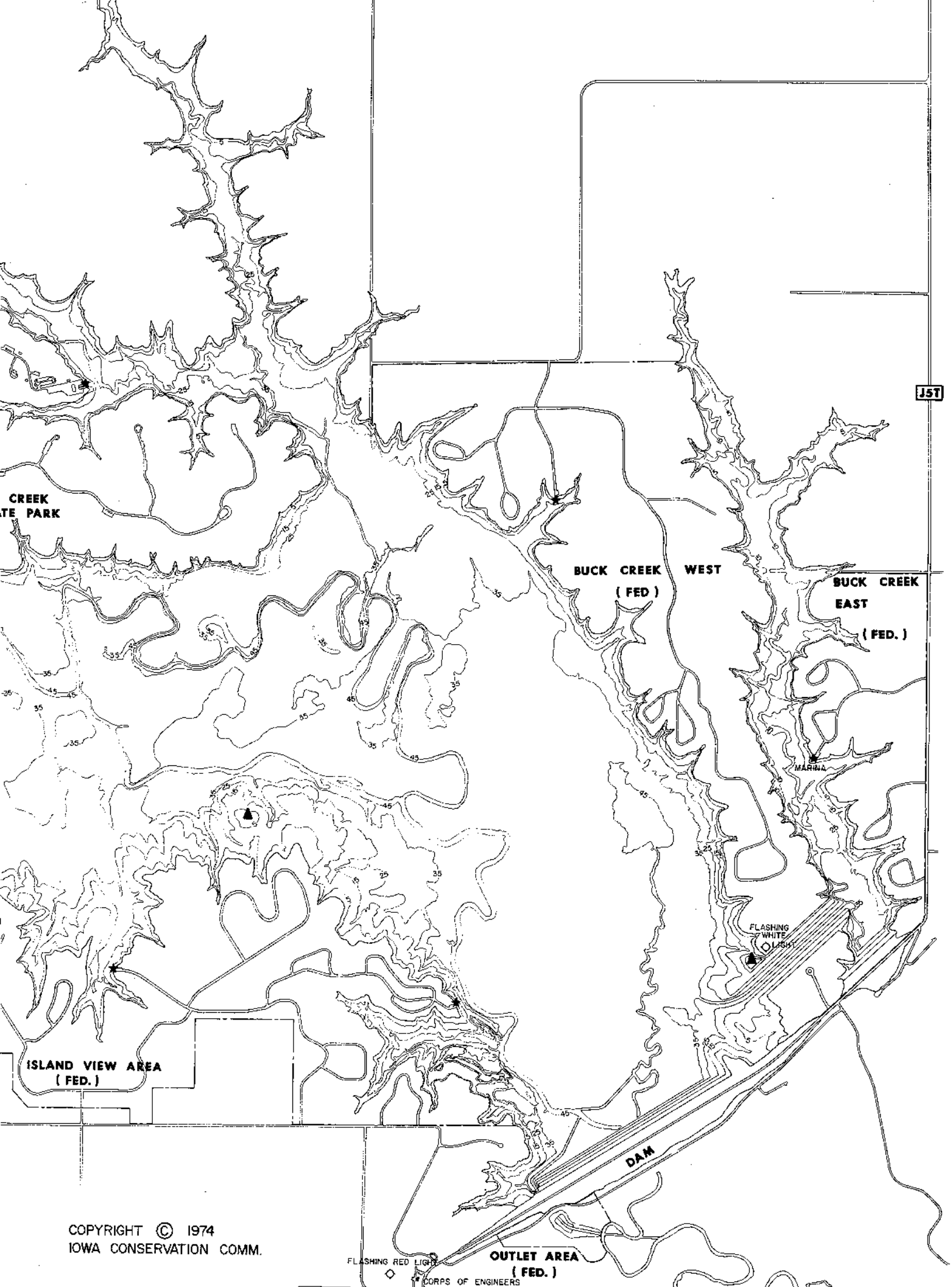

COPYRIGHT © 1974
IOWA CONSERVATION COMM.

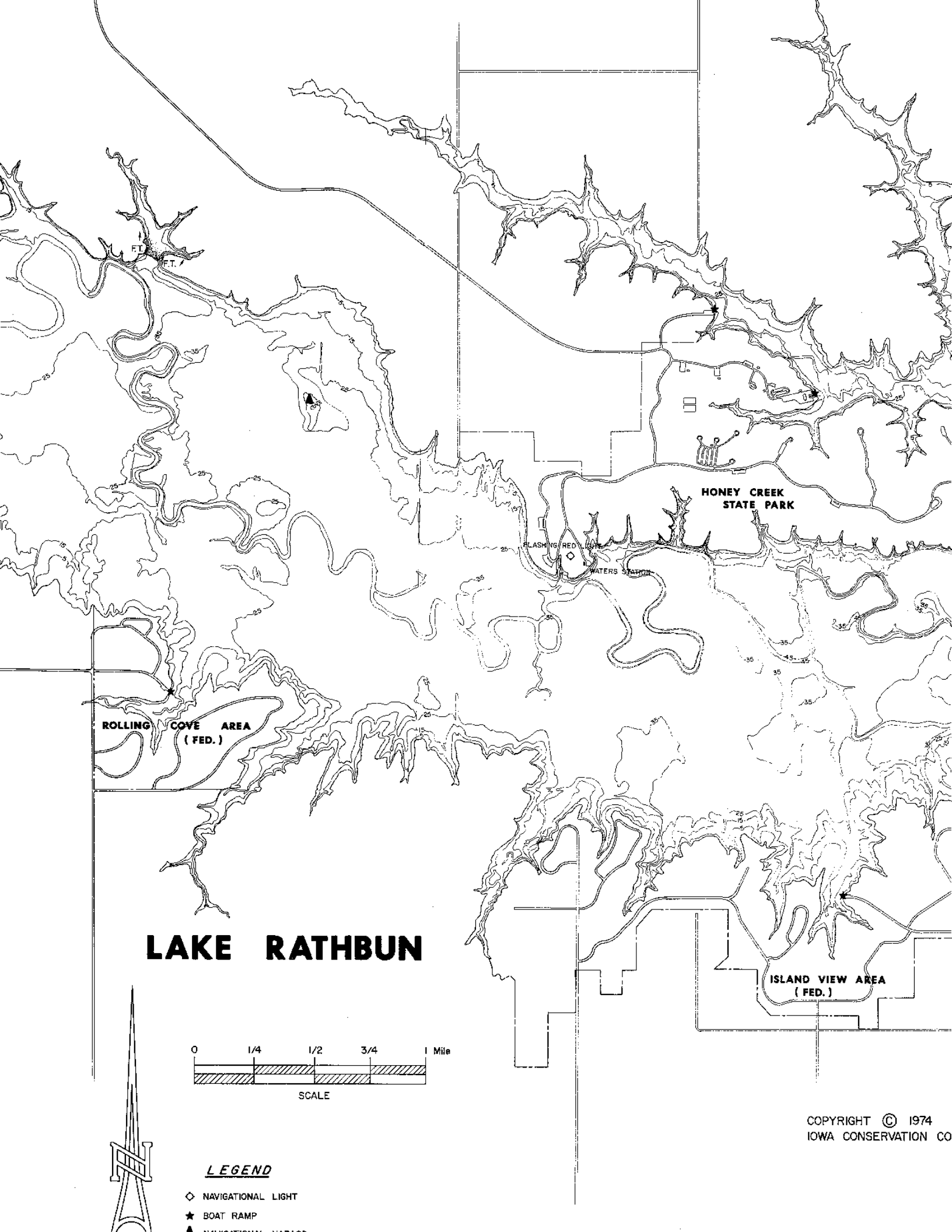
LAKE RATHBUN
HONEY CREEK STATE PARK
ROLLING COVE AREA (FED.)
ISLAND VIEW AREA (FED.)
F.T.
F.T.
FLASHING RED LIGHT
WATERS STATION
0 1/4 1/2 3/4 1 Mile
SCALE
LEGEND
NAVIGATIONAL LIGHT
BOAT RAMP
COPYRIGHT © 1974
IOWA CONSERVATION CO

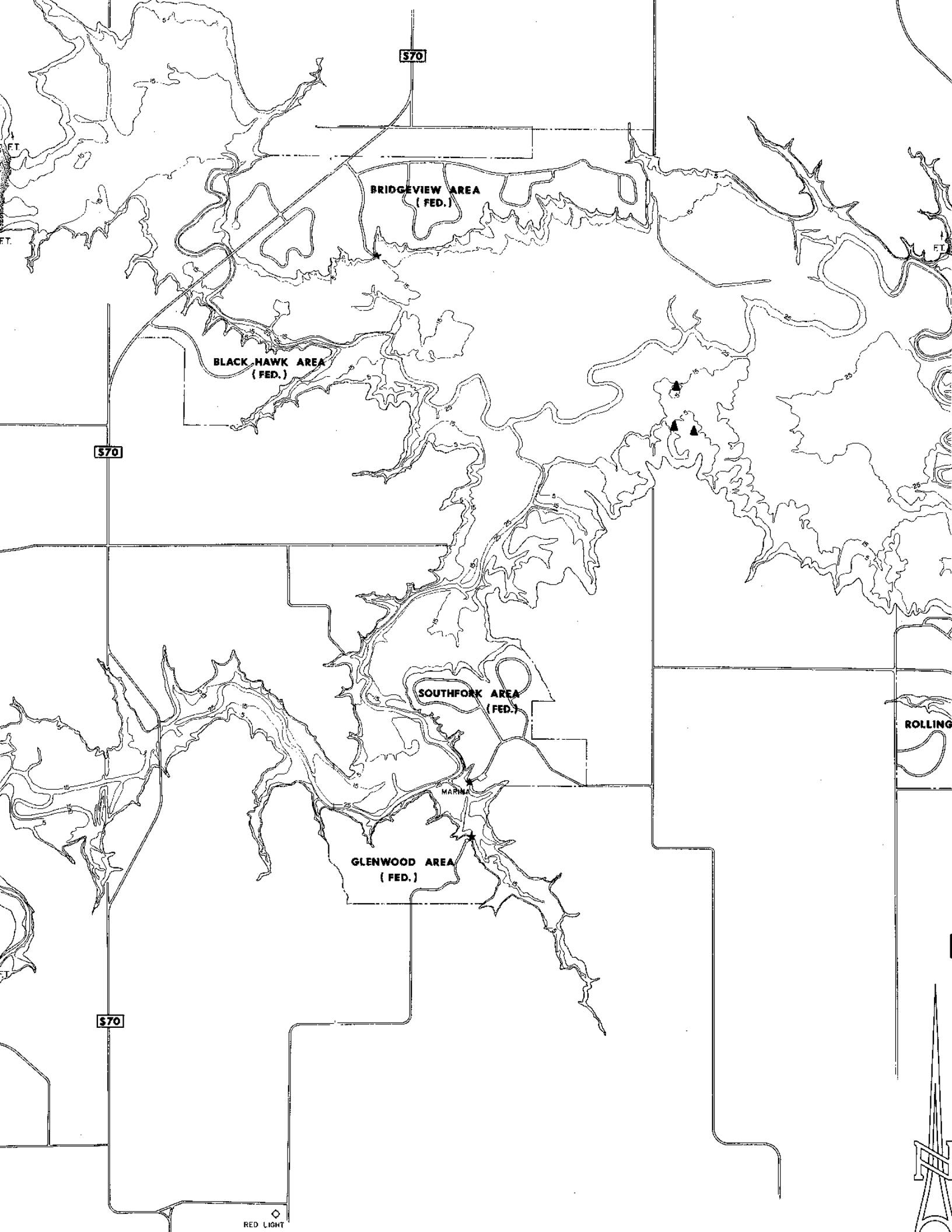
S70
BRIDGEVIEW AREA
(FED.)
BLACK HAWK AREA
(FED.)
S70
SOUTHFORK AREA
(FED.)
ROLLING
MARINA
GLENWOOD AREA
(FED.)
S70
RED LIGHT
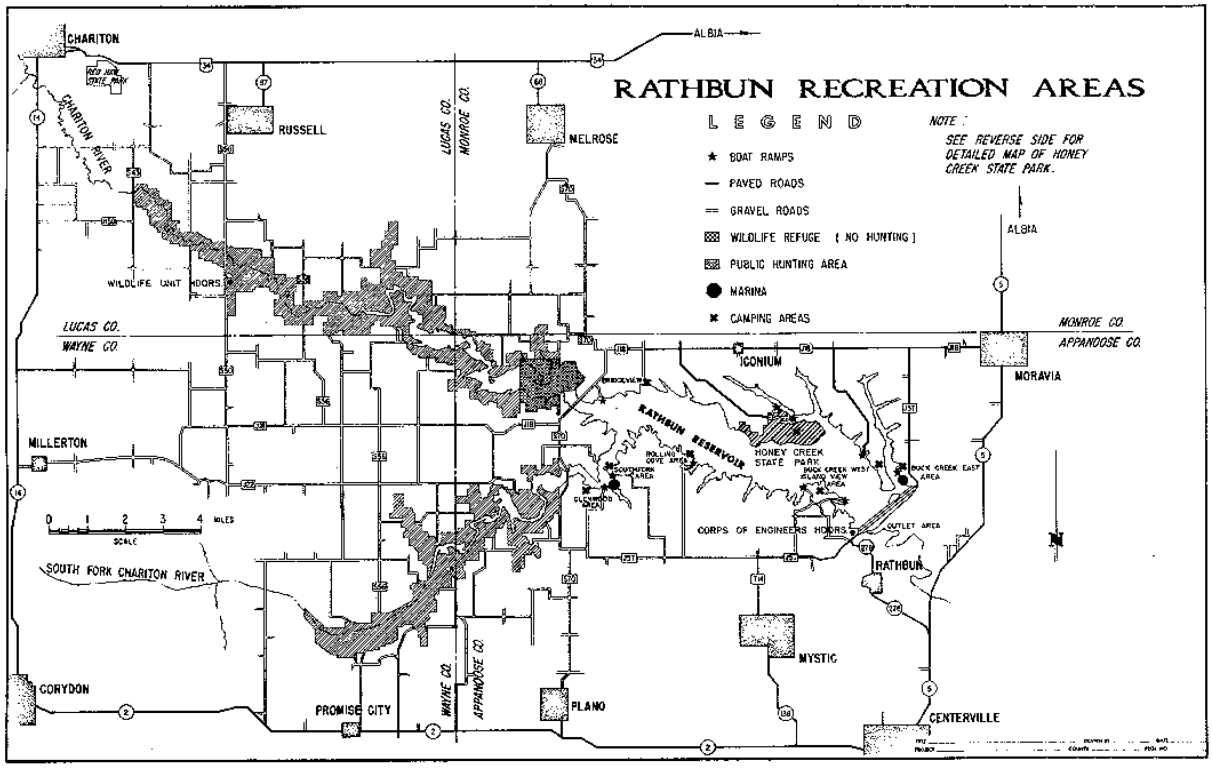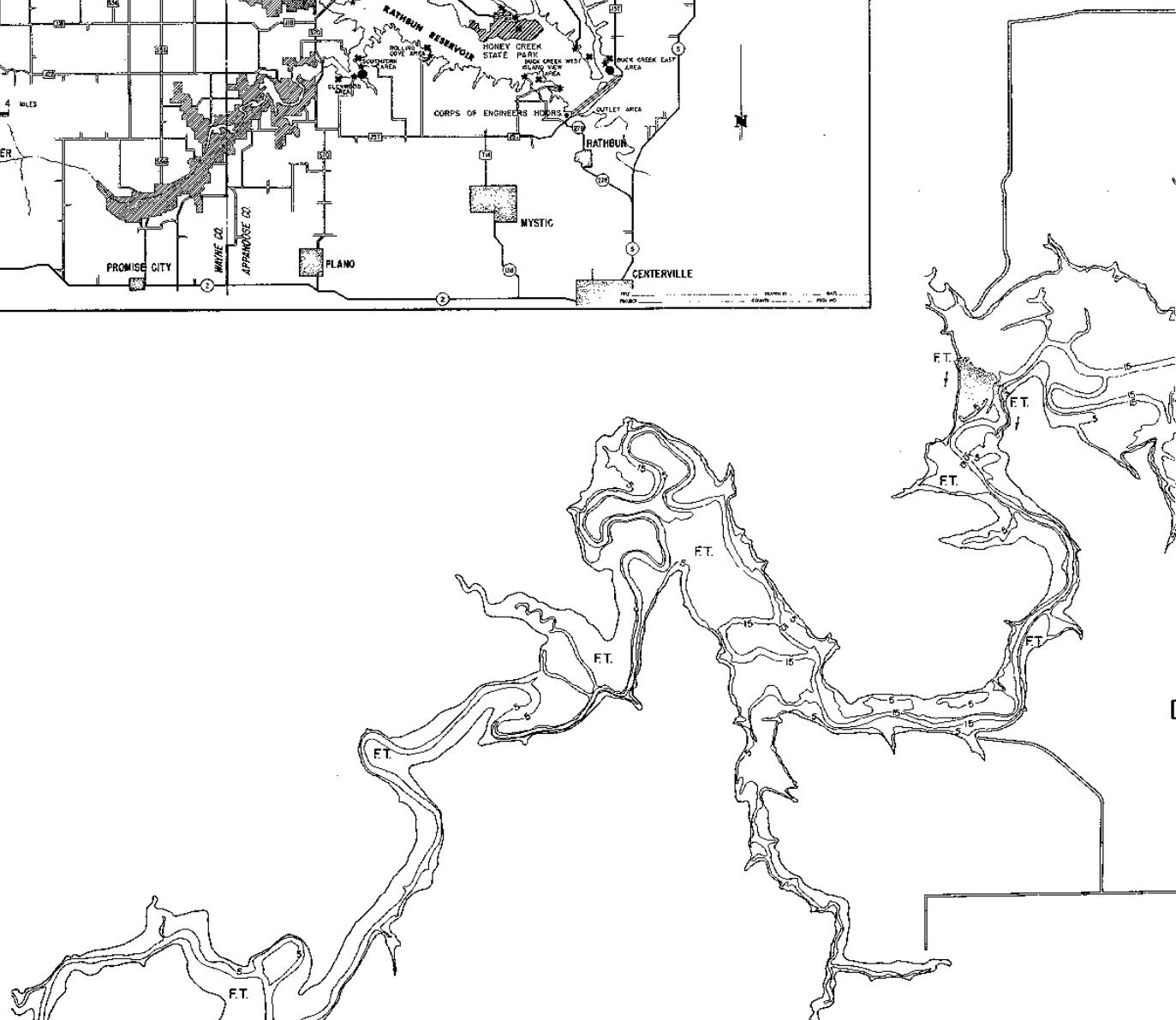
IOWA DEPARTMENT OF
NATURAL RESOURCES