IOWA
DES MOINES COUNTY
IOWA-RIVER-FLINT CREEK LEVEE DISTRICT NO. 16
O'CONNELL SLOUGH
O'CONNELL ISLAND
RUSH CHUTE
BIG RUSH ISLAND
OTTER BAY
407
DREW CHUTE FOOT LIGHT 407.0
STONEY POINT LAKE
91°02'30"W
40°50'00"N
201
ILLINOIS
HENDERSON COUNTY
BURLINGTON NORTHERN SANTA FE RR
BABY RUSH ISLAND
406
FLINT RIVER
1
YEAGER LAKE
WILLOW BAR
CRYSTAL LAKE
202
N
DES MOINES AVE
HENDERSON COUNTY DRAINAGE DISTRICT NO. 1
FETTER ISLAND
405
MOORE BAR
ADM GROWMARK PIER LIGHT 405.2
203
GULFPORT
99
BLUFF HARBOR MARINA
2
34
GULFPORT PUBLIC
1
BURLINGTON NORTHERN SANTA FE RR
34
BURLINGTON MUNICIPAL
404
FRONT ST.
204
ORCHARD CITY LAKE
HENDERSON COUNTY DRAINAGE DISTRICT NO. 2
BURLINGTON MUNICIPAL
91°05'00"W
DIVISION ST.
3
2
ADM GROWMARK FACILITY LIGHT 403.6
40°47'30"N
BURLINGTON
4
CARTHAGE LAKE
ANGULAR ST.
BURLINGTON RR BRIDGE GAGE
CARTHAGE LAKE
403
MAIN ST.
220
SOUTH ST.
BURLINGTON NORTHERN SANTA FE RR
HARPER ISLAND
CRITICAL ZONE: POTENTIAL RAILROAD TRACKBED EROSION 402 - 403 R
Burlington Island Daybeacon 402.2
40°47'30"N
402
SHOKOKON SLOUGH
219
CHARCOAL BAR
CASCADE BOAT ASSOCIATION PRIVATE RAMP
BURLINGTON ISLAND
91°07'30"W

2011

BUOY POSITIONS ON CHARTS ARE APPROXIMATE, SEE NOTICE IN LEGEND

SCALE : 1" = 2000'
0 2,000 4,000 6,000 Feet

CHART NO. 90
RIVER MILE 402 TO 407

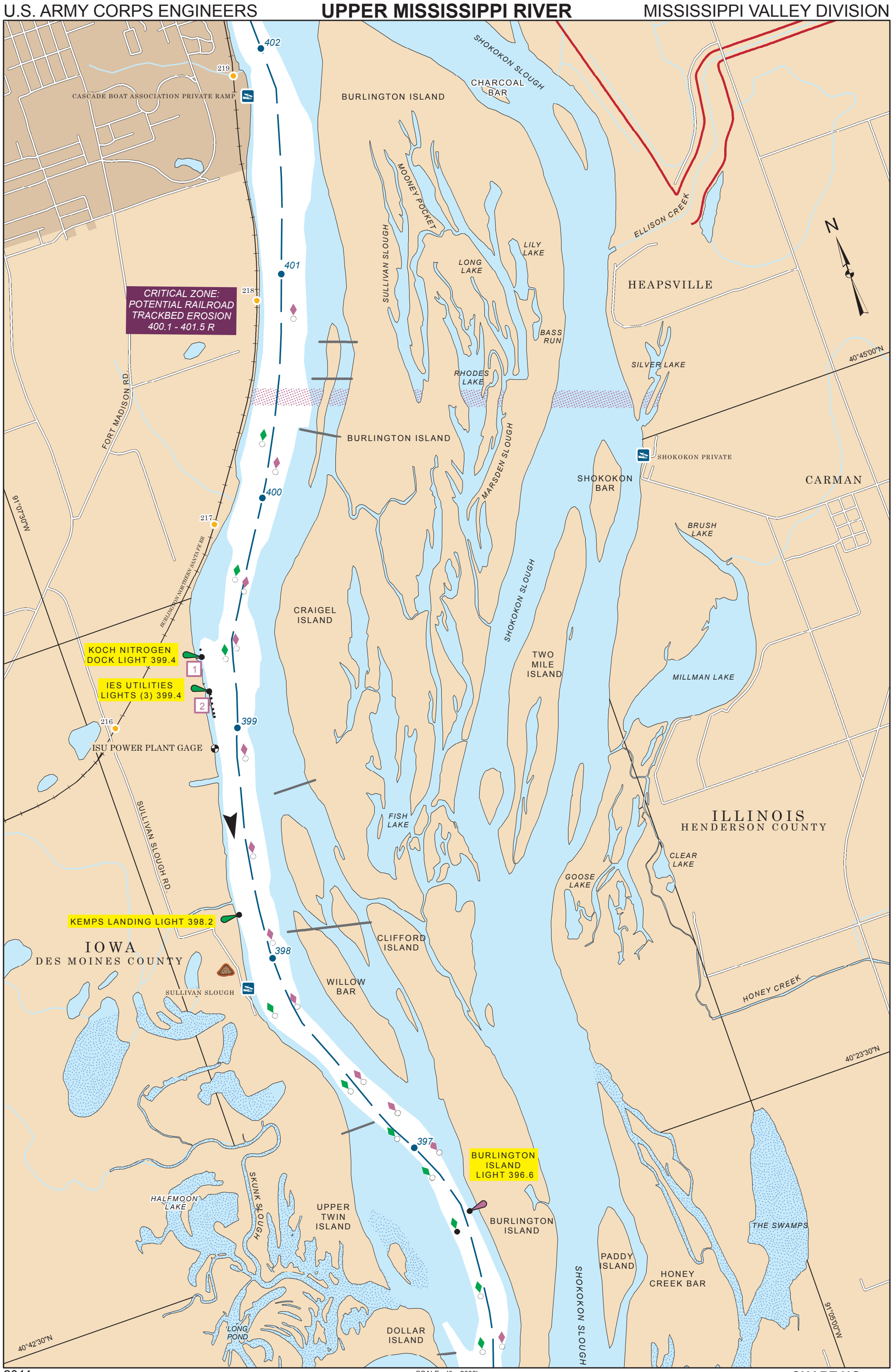

2011

BUOY POSITIONS ON CHARTS ARE APPROXIMATE, SEE NOTICE IN LEGEND

SCALE : 1" = 2000'

0 2,000 4,000 6,000 Feet

CHART NO. 91

RIVER MILE 397 TO 402

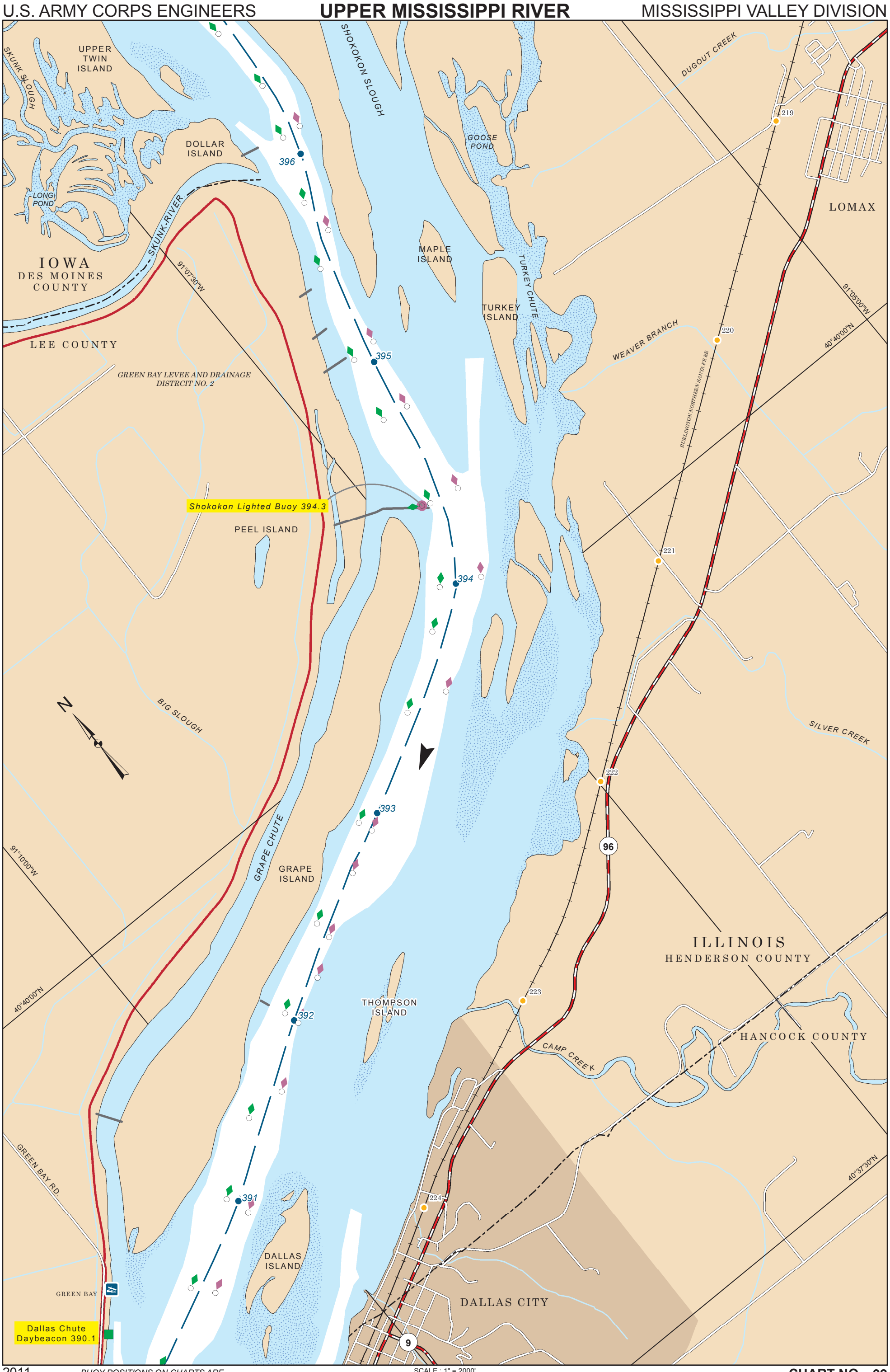

2011

BUOY POSITIONS ON CHARTS ARE APPROXIMATE, SEE NOTICE IN LEGEND

SCALE : 1" = 2000'

0 2,000 4,000 6,000 Feet

CHART NO. 92

RIVER MILE 391 TO 396

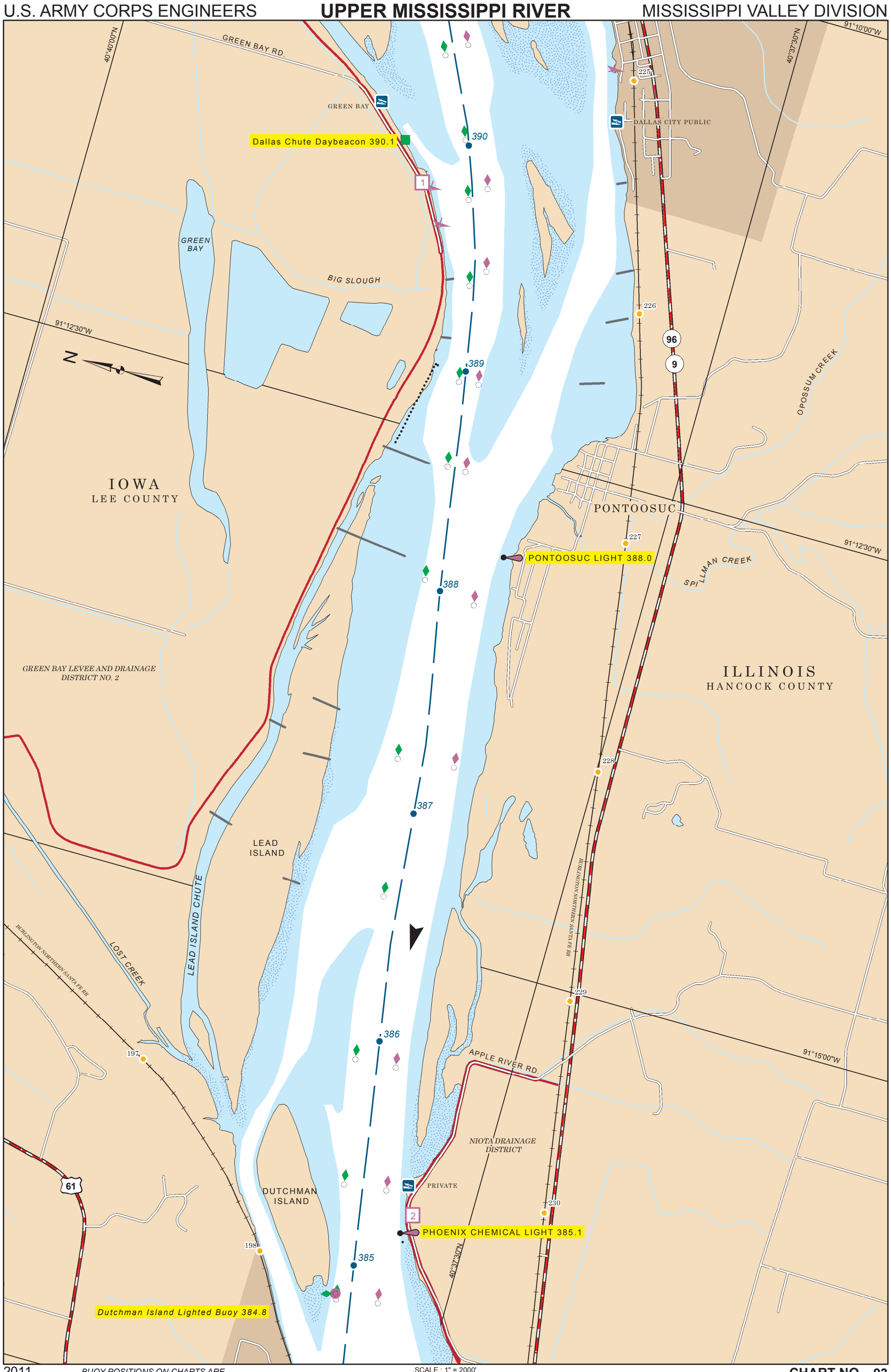

2011

BUOY POSITIONS ON CHARTS ARE APPROXIMATE, SEE NOTICE IN LEGEND

SCALE : 1" = 2000'

0 2,000 4,000 6,000 Feet

CHART NO. 93

RIVER MILE 385 TO 390

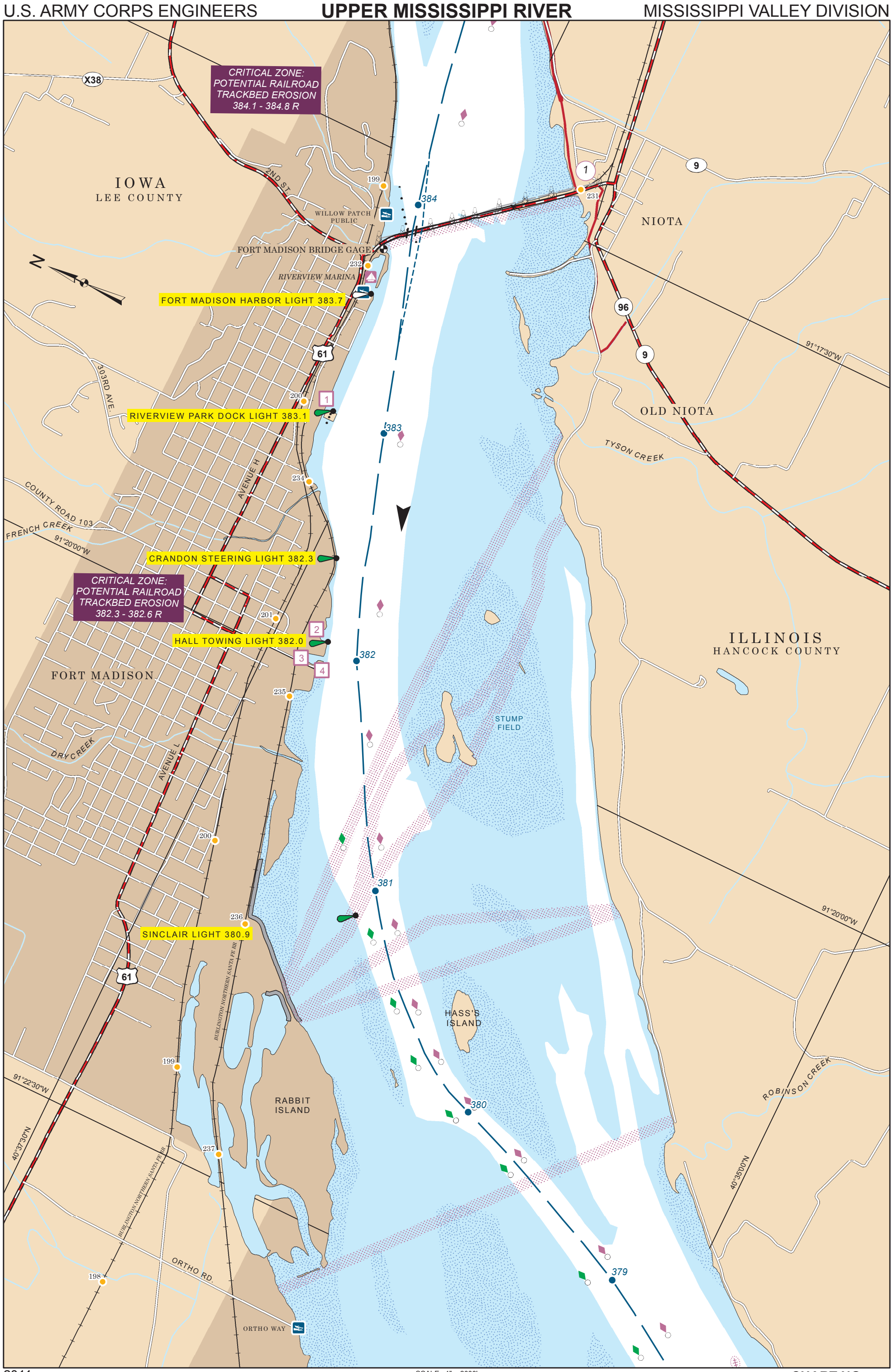

BUOY POSITIONS ON CHARTS ARE APPROXIMATE, SEE NOTICE IN LEGEND

SCALE : 1" = 2000'
0 2,000 4,000 6,000 Feet

CHART NO. 94
RIVER MILE 379 TO 384

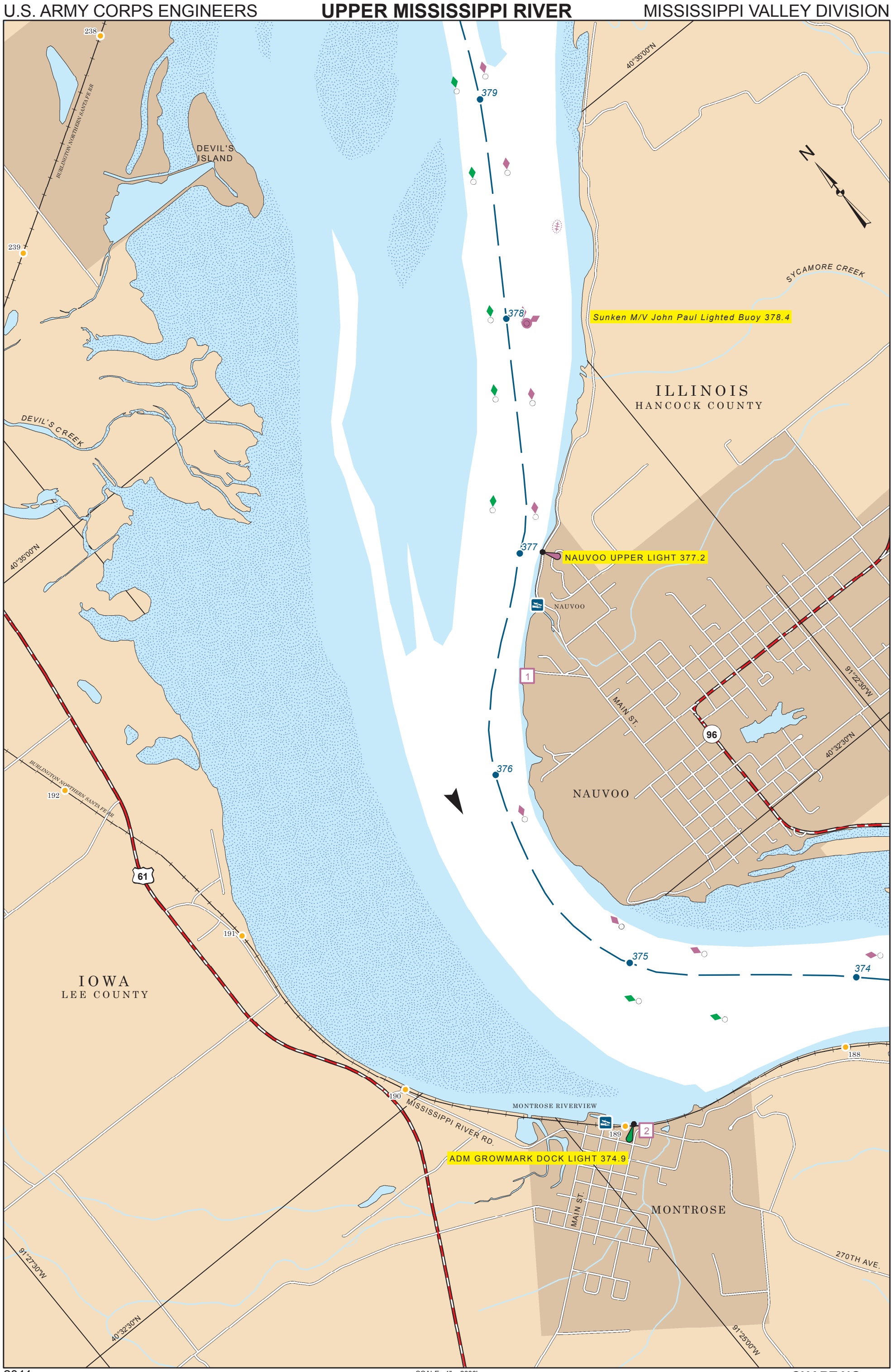

2011

BUOY POSITIONS ON CHARTS ARE APPROXIMATE, SEE NOTICE IN LEGEND

SCALE : 1" = 2000'

0 2,000 4,000 6,000 Feet

CHART NO. 95

RIVER MILE 374 TO 379

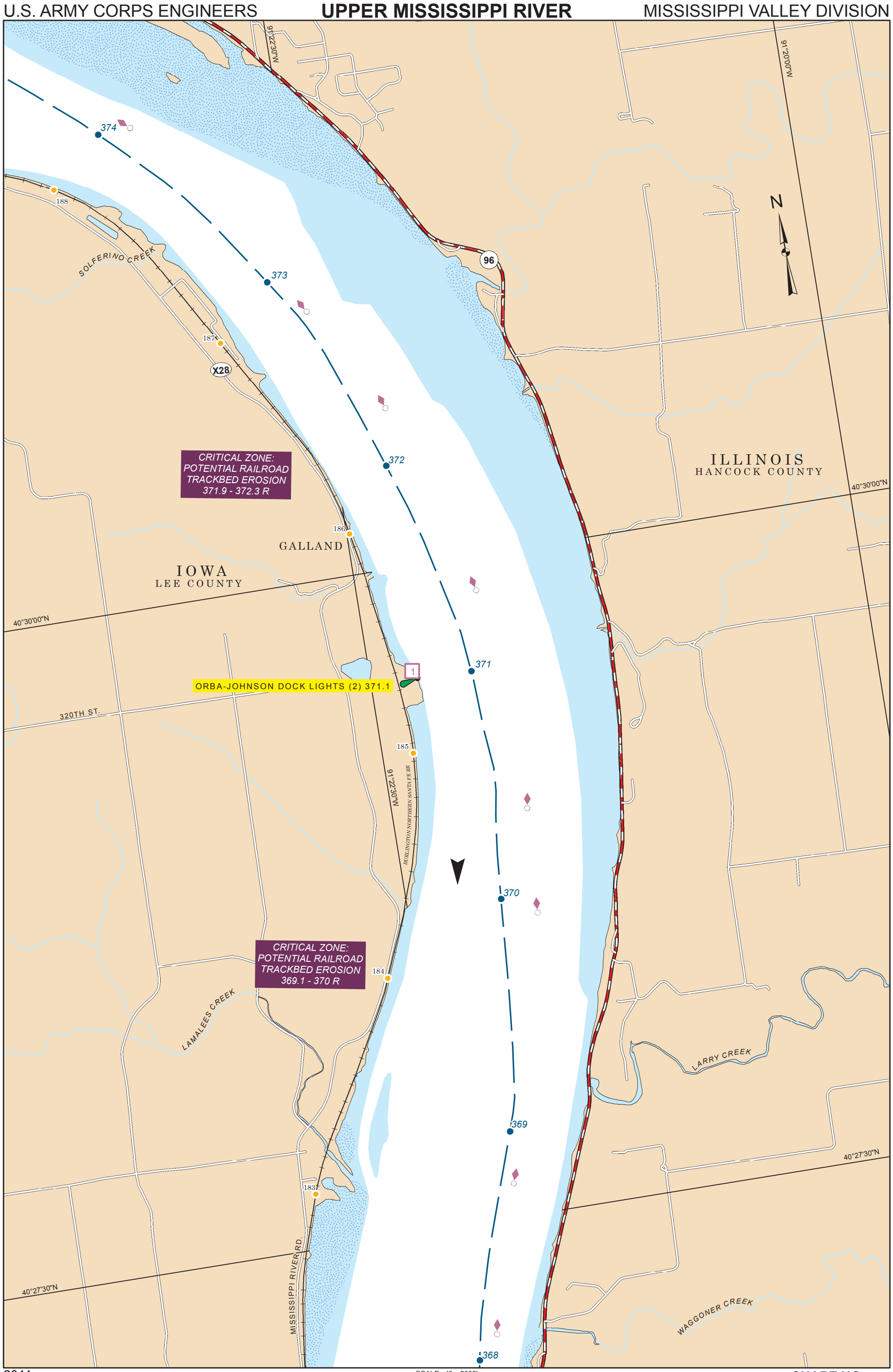

2011

BUOY POSITIONS ON CHARTS ARE APPROXIMATE, SEE NOTICE IN LEGEND

SCALE : 1" = 2000'

0 2,000 4,000 6,000 Feet

CHART NO. 96

RIVER MILE 368 TO 374

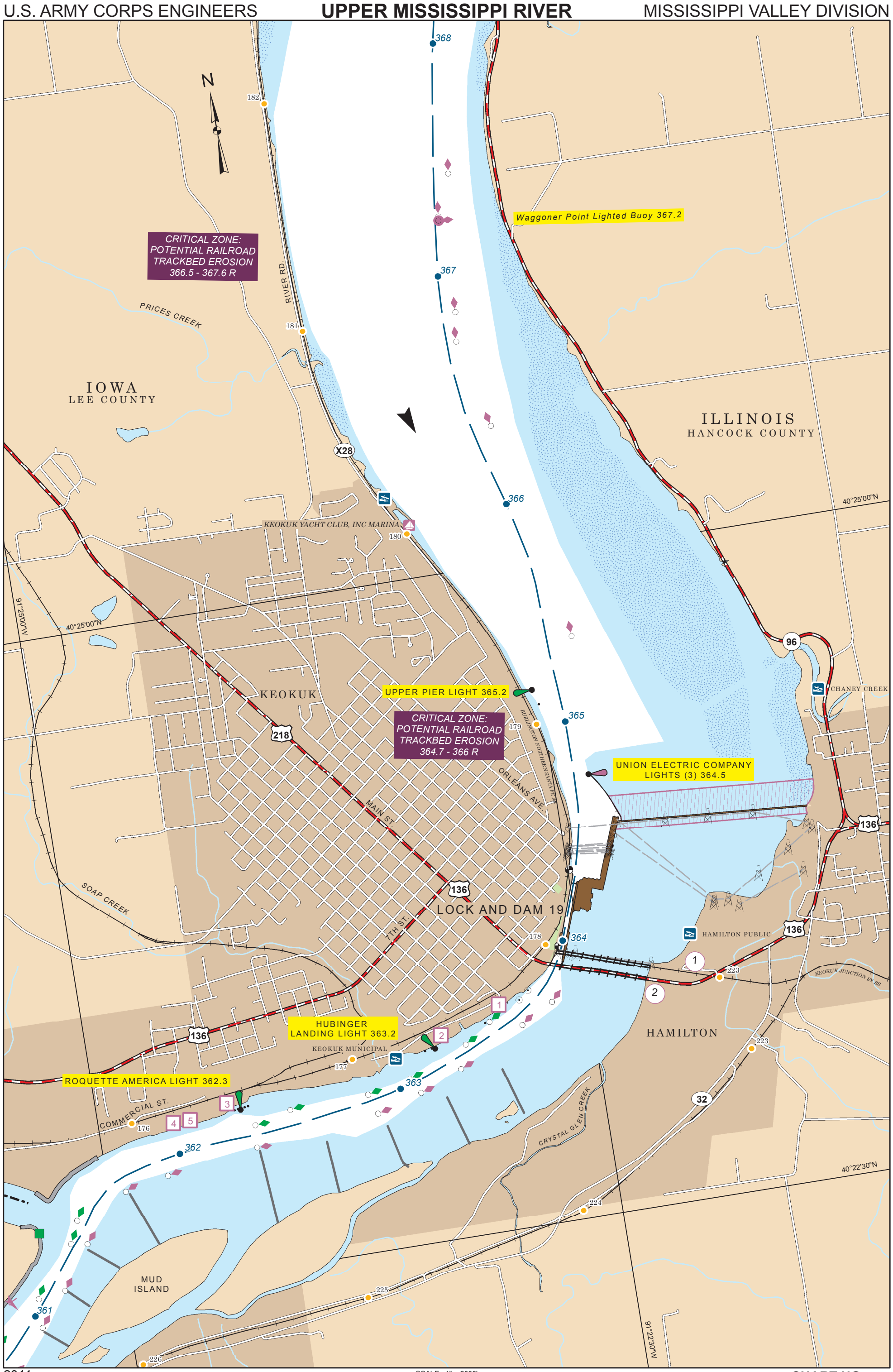

2011

BUOY POSITIONS ON CHARTS ARE APPROXIMATE, SEE NOTICE IN LEGEND

SCALE : 1" = 2000'

0 2,000 4,000 6,000 Feet

CHART NO. 97

RIVER MILE 361 TO 368