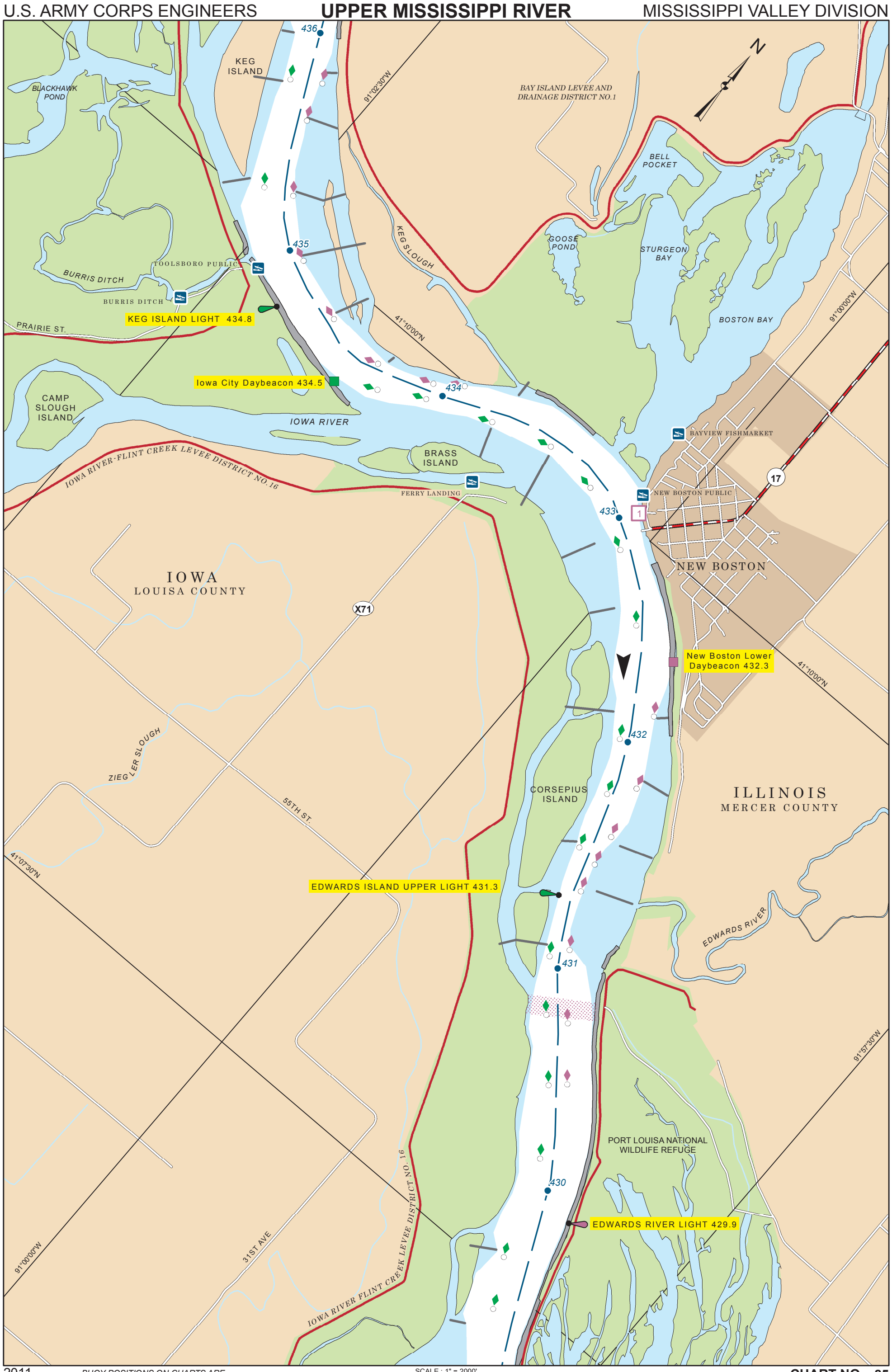

2011

BUOY POSITIONS ON CHARTS ARE APPROXIMATE, SEE NOTICE IN LEGEND

SCALE : 1" = 2000'

0 2,000 4,000 6,000 Feet

CHART NO. 85

RIVER MILE 430 TO 436

EDWARDS RIVER LIGHT 429.9
IOWA RIVER FLINT CREEK LEVEE DISTRICT NO. 16
31ST AVE
PORT LOUISA NATIONAL WILDLIFE REFUGE
41°07'30"N
N
429
76TH ST.
Keithsburg Railroad Bridge Daybeacon 428.1
Keithsburg Railroad Drawbridge Daybeacon 428.0
BLACKHAWK ISLAND
428
POPE CREEK
Keithsburg Railroad Drawbridge Daybeacon 428.0
1
KEITHSBURG GAGE
JACKSON ST.
KEITHSBURG
KEITHSBURG GAGE
Keithsburg Daybeacon 427.2
KEITHSBURG MUNICIPAL
BLACKHAWK CHUTE
KEITHSBURG MUNICIPAL
427
20TH ST.
41°05'00"N
MAPES ISLAND
KEITHSBURG ISLAND LIGHT 426.7
25
91°55'00"W
IOWA SLOUGH
IOWA
LOUISA COUNTY
41°05'00"N
426
MAPES CHUTE
DES MOINES COUNTY
WILLOW BAR ISLAND
PUMPING STATION RD.
ILLINOIS
MERCER COUNTY
91°57'30"W
LOUISA-DES MOINES COUNTY DRAINAGE DISTRICT NO. 4
HENDERSON COUNTY
425
CHUTE
HURON ISLAND LIGHT 425.0
3
GARNER ISLAND
HURON ISLAND
HURON
SNIPE ISLAND
RIVERVIEW
424

2011

BUOY POSITIONS ON CHARTS ARE APPROXIMATE, SEE NOTICE IN LEGEND

SCALE : 1" = 2000'
0 2,000 4,000 6,000 Feet

CHART NO. 86
RIVER MILE 424 TO 429

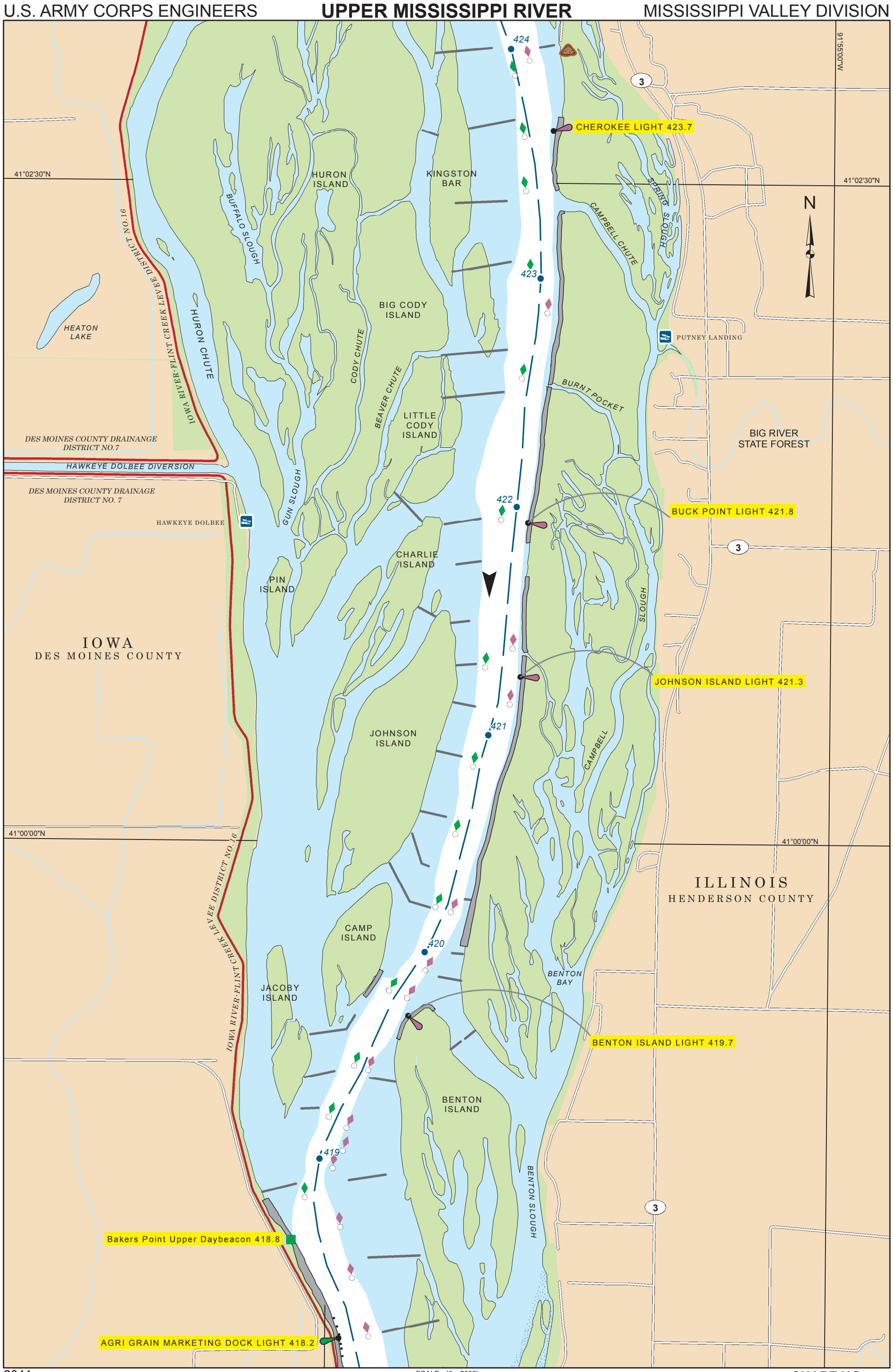

2011

BUOY POSITIONS ON CHARTS ARE APPROXIMATE, SEE NOTICE IN LEGEND

SCALE : 1" = 2000'
0 2,000 4,000 6,000 Feet

CHART NO. 87
RIVER MILE 419 TO 424

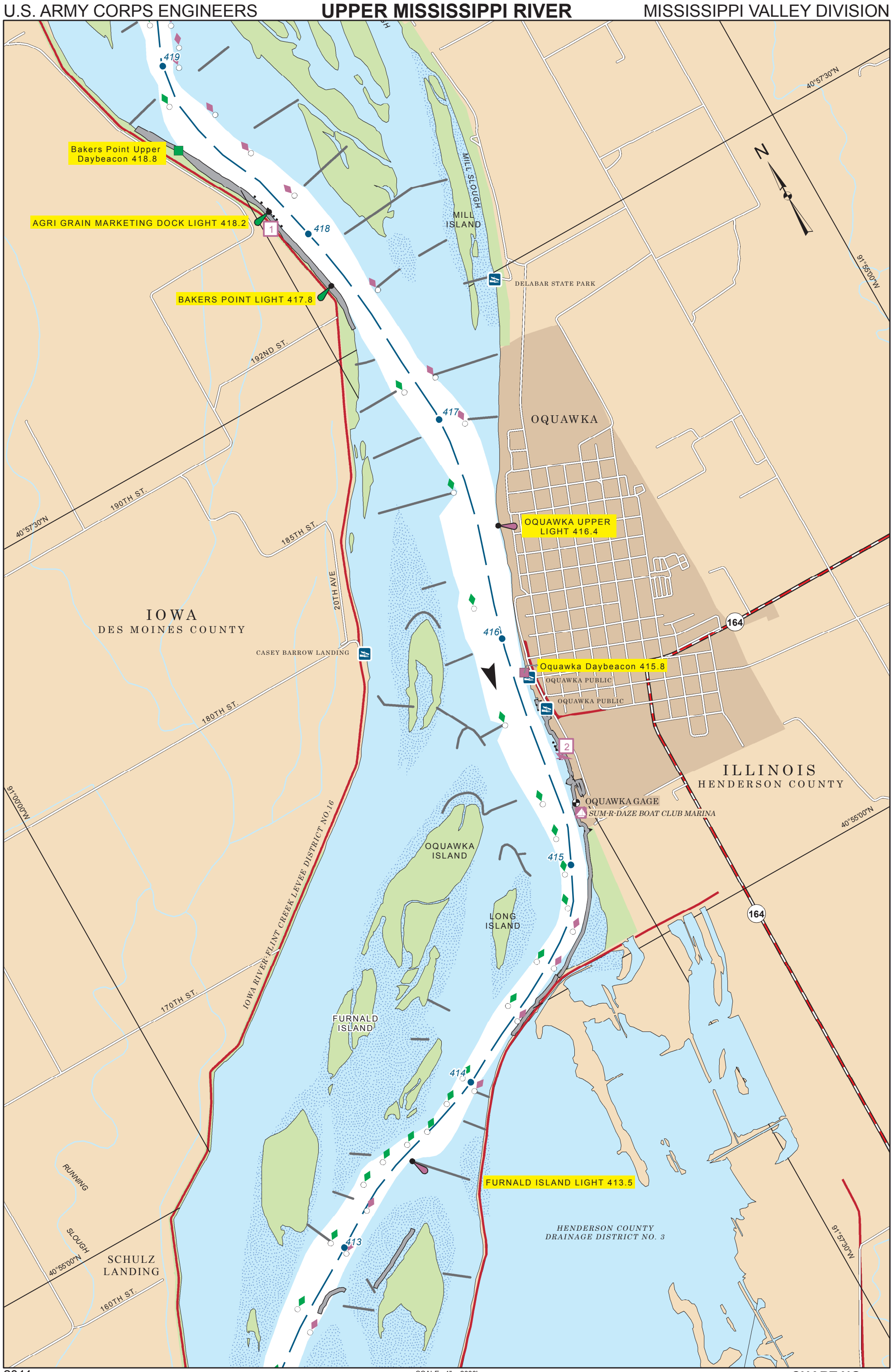

2011

BUOY POSITIONS ON CHARTS ARE APPROXIMATE, SEE NOTICE IN LEGEND

SCALE : 1" = 2000'
0 2,000 4,000 6,000 Feet

CHART NO. 88
RIVER MILE 413 TO 419

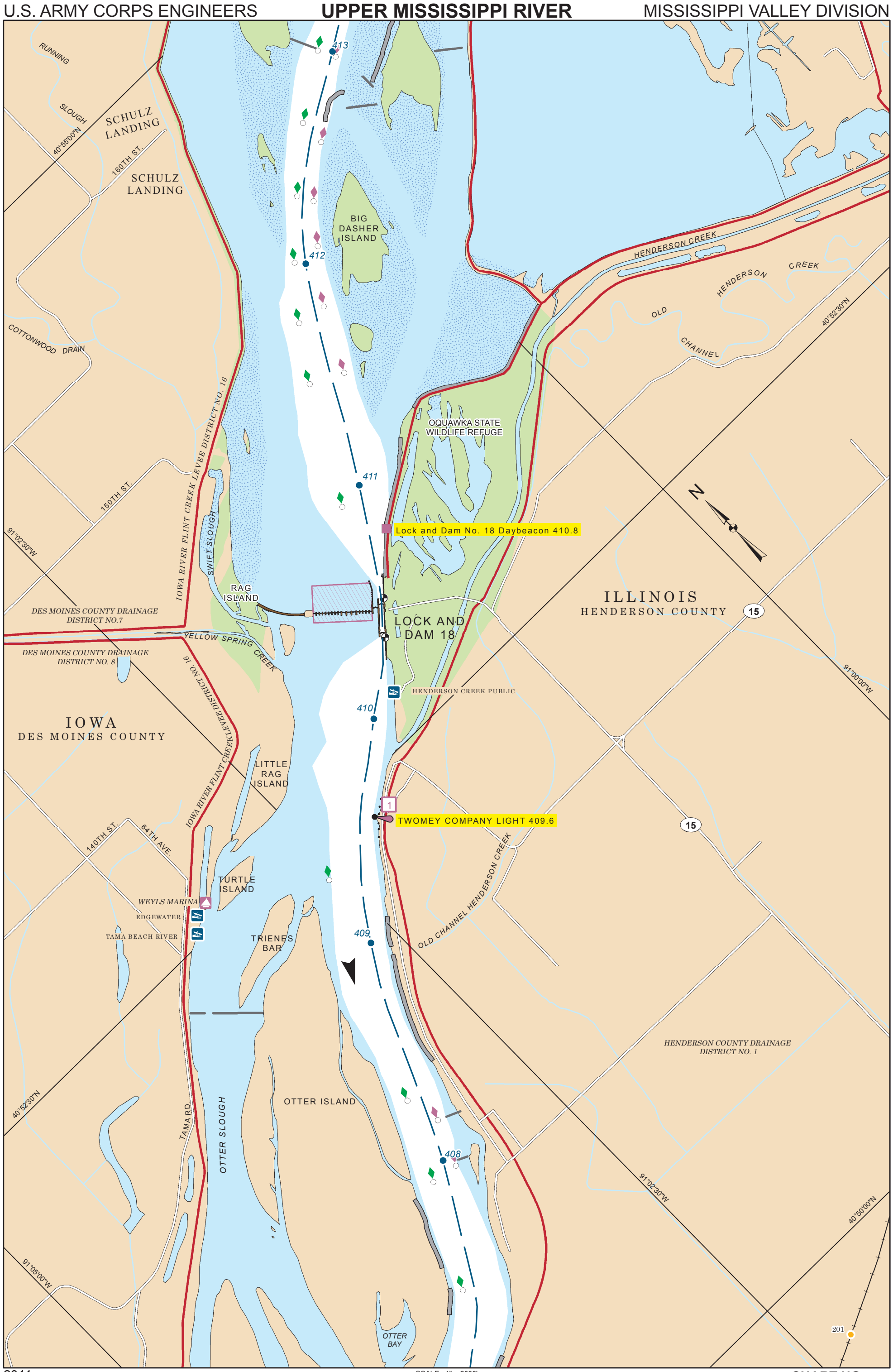

2011

BUOY POSITIONS ON CHARTS ARE APPROXIMATE, SEE NOTICE IN LEGEND

SCALE : 1" = 2000'

0 2,000 4,000 6,000 Feet

CHART NO. 89

RIVER MILE 408 TO 413