




IHAP - Keokuk County 1

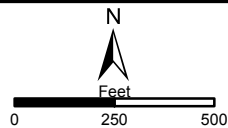


Legend

- IHAP Areas open to hunting
-  IHAP Enrolled Land
-  Drop Box Location
-  Access Point
- 2011 Aerial Photography



Map Creation Date: 1/2013



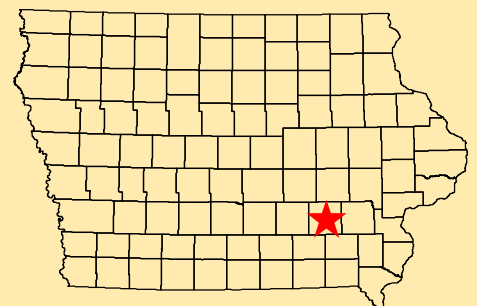
**WALK-IN HUNTING ONLY FROM
SEPT. 1 - MAY 31
ALL OTHER ACTIVITIES PROHIBITED
PLEASE RESPECT PRIVATE PROPERTY**

Acres: 103

Habitat: Grassland

Species: Deer, Pheasant, Quail, Dove

Keokuk County, Iowa
T-75N, R-11W, Section 5



Directions: 2 miles E of Sigourney on Hwy 92,
0.5 mile S on 230th Ave.

Every effort has been made to accurately depict the boundaries on this map. However, users should rely on boundary signs actually located in this area to ensure they do not trespass on private property.