



IHAP - Lucas County 1



Legend

IHAP Areas open to walk-in hunting

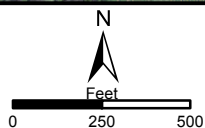
 IHAP Enrolled Land

 Drop Box Location

2011 Aerial Photography



Map Creation Date: 1/2013



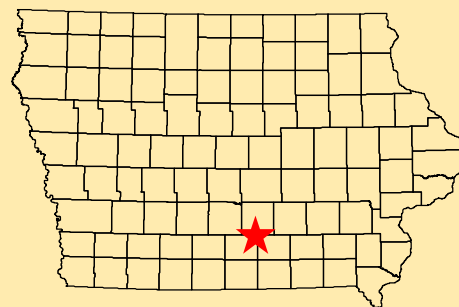
**WALK-IN HUNTING ONLY FROM
SEPT. 1 - MAY 31
ALL OTHER ACTIVITIES PROHIBITED
PLEASE RESPECT PRIVATE PROPERTY**

Acres: 202

Habitat: Mixed

Species: Deer, Turkey, Squirrel, Dove,
Pheasant, Rabbit, Quail

Lucas County, Iowa
T-73N, R-20W, Section 10



Directions: 8 miles NE of Chariton on Hwy 14,
2.5 miles E on 560th Ave.

Every effort has been made to accurately depict the boundaries on this map. However, users should rely on boundary signs actually located in this area to ensure they do not trespass on private property.