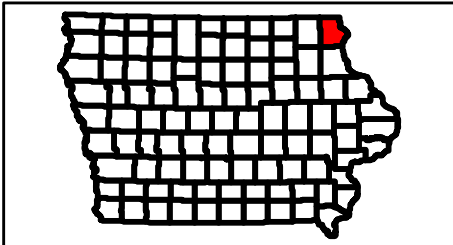







### Wexford Creek Allamakee County

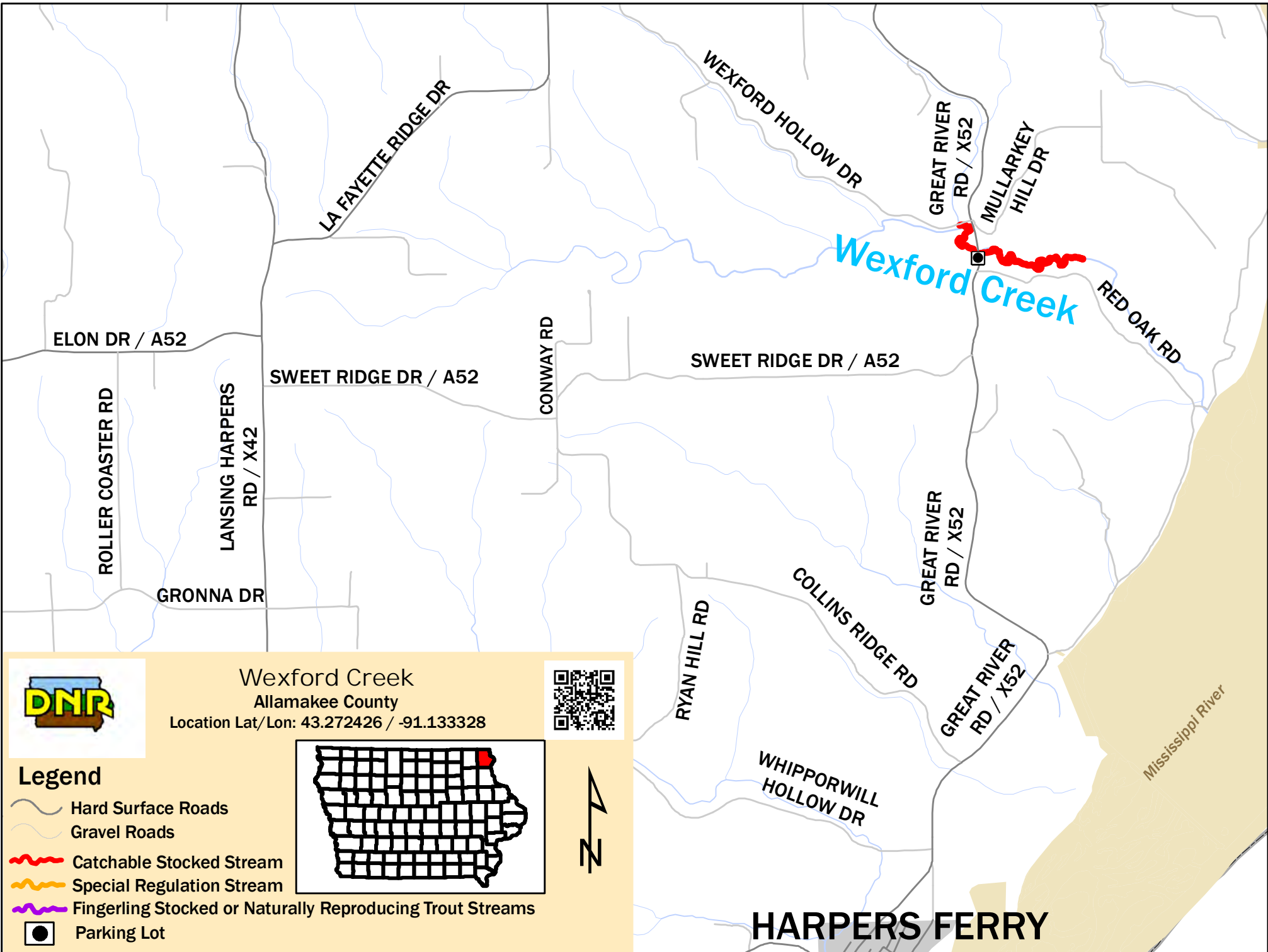
Location Lat/Lon: 43.272426 / -91.133328



### Legend

-  Public Land
-  Catchable Stocked Stream
-  Special Regulation Stream
-  Fingerling Stocked or Naturally Reproducing Trout Streams
-  Parking Lot

# HARPERS FERRY



### Wexford Creek

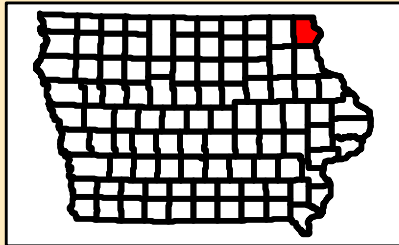
Allamakee County

Location Lat/Lon: 43.272426 / -91.133328



#### Legend

- Hard Surface Roads
- Gravel Roads
- Catchable Stocked Stream
- Special Regulation Stream
- Fingerling Stocked or Naturally Reproducing Trout Streams
- Parking Lot



**HARPERS FERRY**