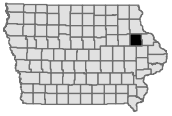


# Silver Lake (Deleware)

## Deleware County


Contour interval is two feet.



Maximum Depth - 17 ft  
Mean Depth - 6.2 ft  
Area - 38.6 acres  
Volume - 236.7 acre-ft

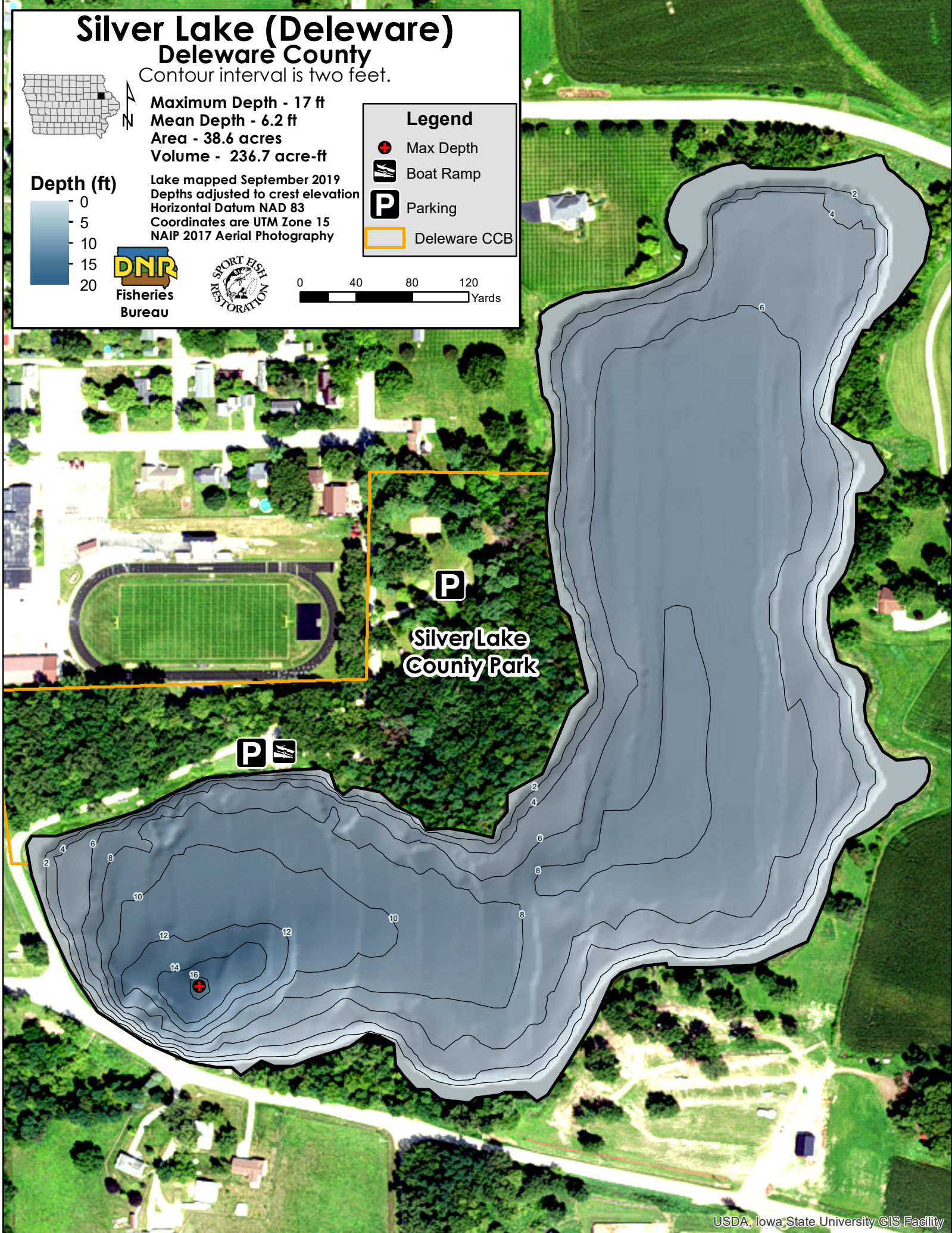
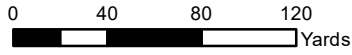
Lake mapped September 2019  
Depths adjusted to crest elevation  
Horizontal Datum NAD 83  
Coordinates are UTM Zone 15  
NAIP 2017 Aerial Photography

Depth (ft)



**Legend**

- Max Depth
- Boat Ramp
- Parking
- Deleware CCB



**Silver Lake  
County Park**