






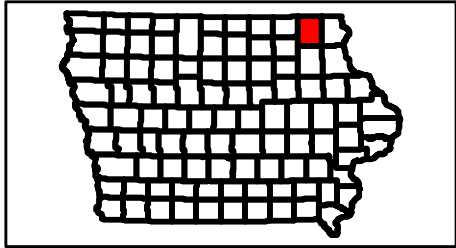
North Bear Creek & South Bear Creek  
Winneshiek County

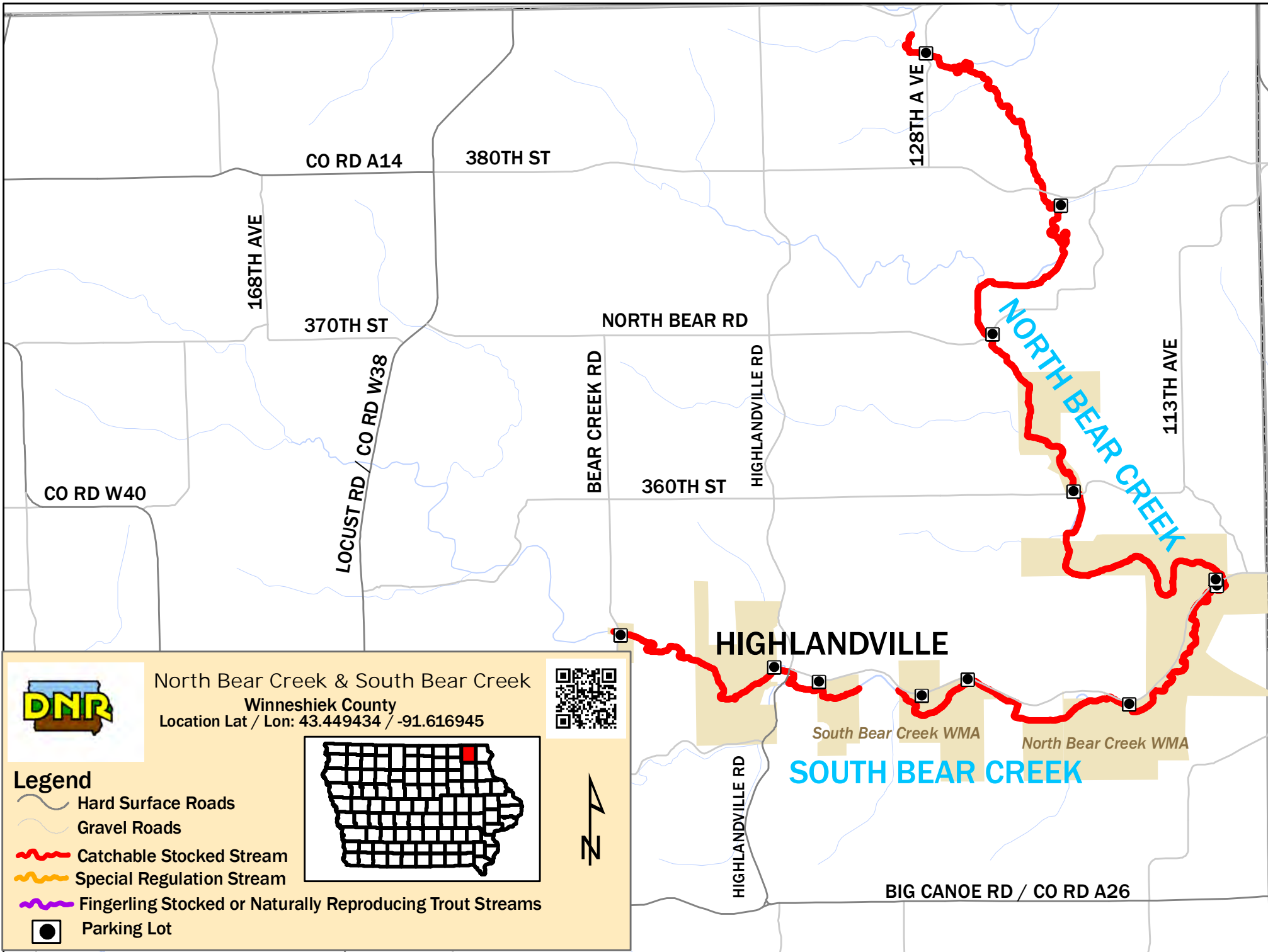
Location Lat/Lon: 43.449434 / -91.616945



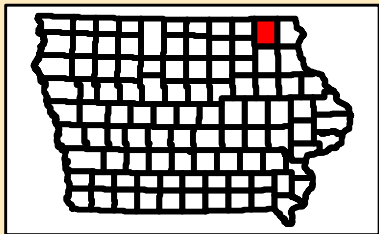
Legend

-  Public Land
-  Catchable Stocked Stream
-  Special Regulation Stream
-  Fingerling Stocked or Naturally Reproducing Trout Streams
-  Parking Lot











North Bear Creek & South Bear Creek  
 Winneshiek County  
 Location Lat / Lon: 43.449434 / -91.616945



**Legend**

-  Hard Surface Roads
-  Gravel Roads
-  Catchable Stocked Stream
-  Special Regulation Stream
-  Fingerling Stocked or Naturally Reproducing Trout Streams
-  Parking Lot