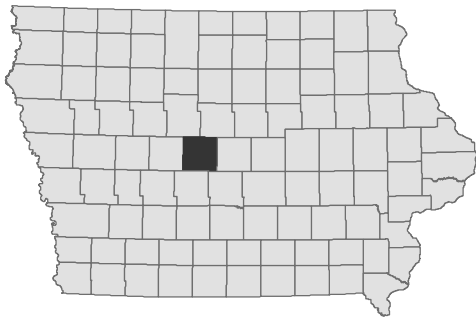


# Don Williams Lake

## Boone County



Contour Interval is four feet

Maximum Depth - 41 ft  
 Mean Depth - 13.5 ft  
 Area - 151 acres

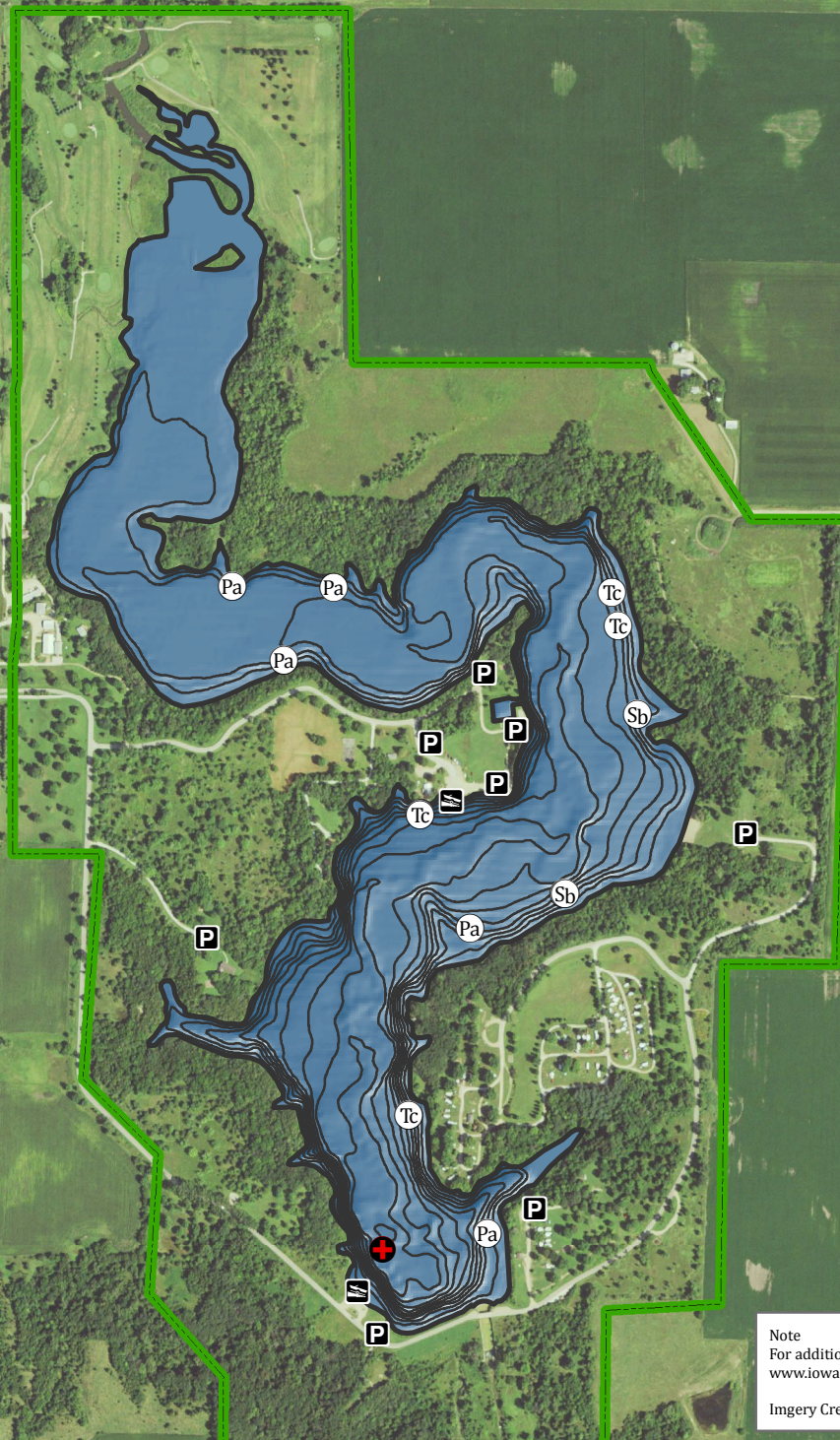
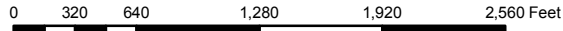
Depth adjusted to crest elevation  
 Horizontal Datum NAD 83  
 Coordinates are UTM Zone 15  
 Map Produced ; Feburary 2017

- Maximum Depth
- Parking
- Boat Ramp
- Public Area

### Fishing Structure

- Pallets
- Stake Beds
- Trees Cedar

GPS Coordinates for the fishing structures below can be downloaded from a GPX file located at [www.iowadnr.gov/Fishing/Fishing-Maps](http://www.iowadnr.gov/Fishing/Fishing-Maps)



Note  
 For additional information about fish population in this lake go to [www.iowadnr.gov/Fishing/Wheretofish/LakesPondsReservoirs](http://www.iowadnr.gov/Fishing/Wheretofish/LakesPondsReservoirs)  
 Imagery Credit: USDA NAIP