

**Lost Grove Lake  
WMA**

# Lost Grove Lake Scott County


Contour interval is three feet.





Maximum Depth - 50.0 ft  
 Mean Depth - 17.9 ft  
 Area - 368.3 acres  
 Volume - 6311.9 acre-ft

Lake mapped September 2015  
 Horizontal Datum NAD 83  
 Depths adjusted to Crest Elevation  
 Coordinates are UTM Zone 15  
 NAIP 2017 Imagery



**Depth (ft)**



-  Boat Ramp
-  Parking Lot
-  Max Depth
-  DNR Wildlife

