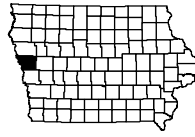


Jones Creek Pond Monona County

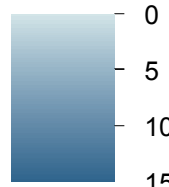
Contour interval is one foot.



Maximum Depth - 14.8 ft
Mean Depth - 5.5 ft
Area - 17.8 acres
Volume - 98.1 acre-ft

Lake mapped December 2014
Depths adjusted to crest
Horizontal Datum NAD 83
Coordinates are UTM Zone 15
ArcGIS 10.0 Basemap Imagery

Depth (ft)

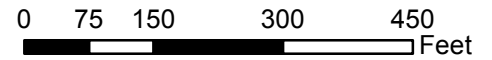


Fisheries
Bureau



Legend

- Maximum Depth
- Parking Lot
- Boat Ramp
- Forest Land



Loess Hills State Forest Preparation Canyon

