

Mossy Glen Creek

Mossy Glen State Preserve

Bixby State Preserve

Bear Creek (Clayton)






Mossy Glen & Bear Creek

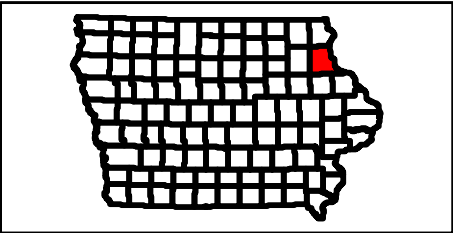
Clayton County

Location (Bear Creek) Lat/Lon: 42.675072 / -91.400427



Legend

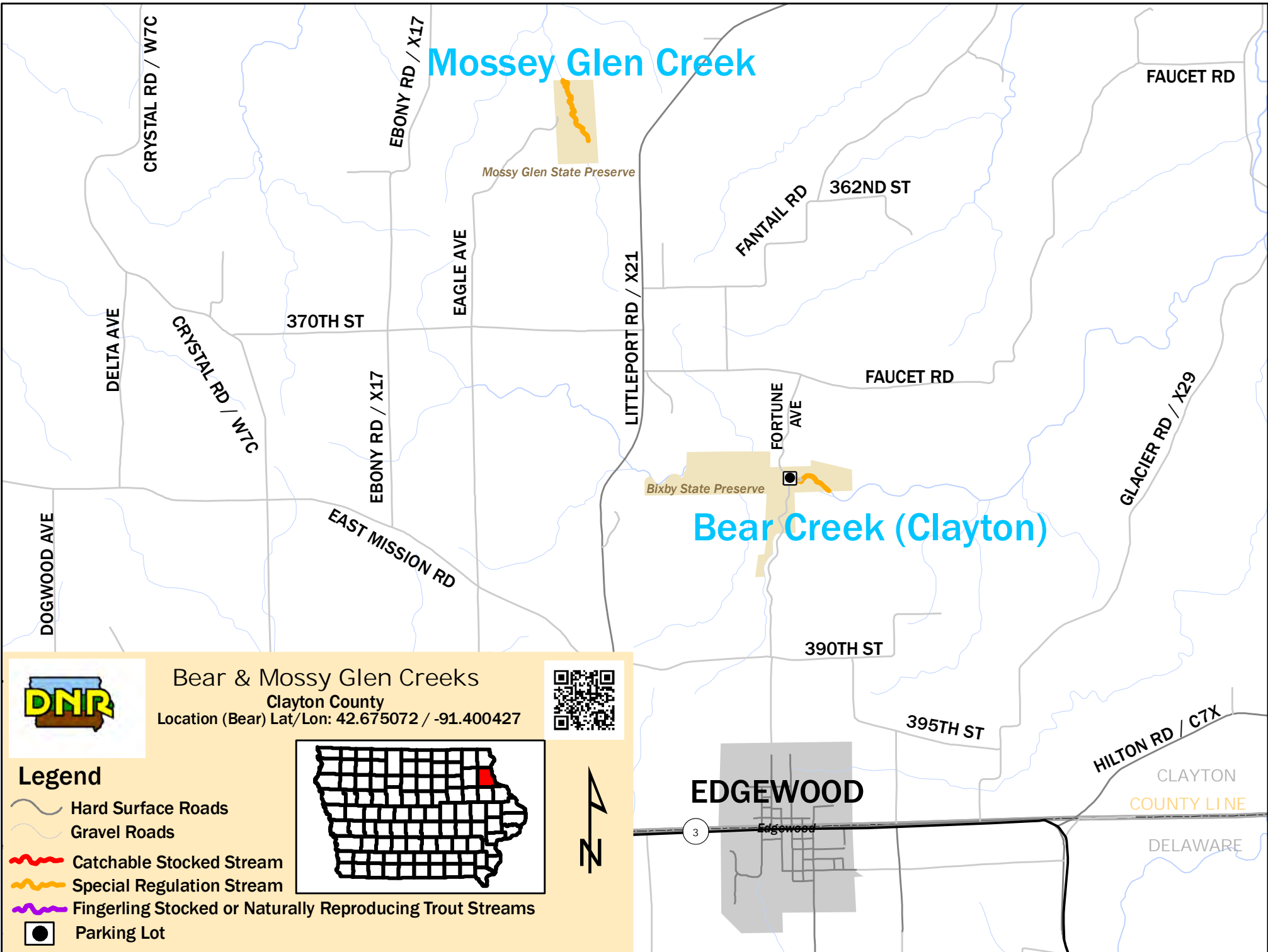
-  Public Land
-  Catchable Stocked Stream
-  Special Regulation Stream
-  Fingerling Stocked or Naturally Reproducing Trout Streams
-  Parking Lot



EDGEWOOD

CLAYTON COUNTY LINE

DELAWARE



# Mossey Glen Creek

# Bear Creek (Clayton)

Mossy Glen State Preserve

Bixby State Preserve

**EDGEWOOD**

Edgewood

FAUCET RD

362ND ST

FAUCET RD

GLACIER RD / X29

390TH ST

395TH ST

HILTON RD / C7X

CLAYTON COUNTY LINE

DELAWARE

CRYSTAL RD / W7C

EBONY RD / X17

EAGLE AVE

LITTLEPORT RD / X21

DELTA AVE

CRYSTAL RD / W7C

370TH ST

EBONY RD / X17

EAST MISSION RD

DOGWOOD AVE



## Bear & Mossy Glen Creeks

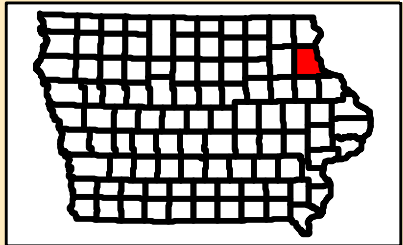
Clayton County

Location (Bear) Lat/Lon: 42.675072 / -91.400427



### Legend

- Hard Surface Roads
- Gravel Roads
- Catchable Stocked Stream
- Special Regulation Stream
- Fingerling Stocked or Naturally Reproducing Trout Streams
- Parking Lot



3