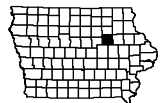


Green Belt Lake

Black Hawk County

Contour interval is two feet.



Maximum Depth - 18.6 ft

Mean Depth - 11.7 ft

Area - 20.5 acres

Volume - 240.6 acre-ft

Lake mapped June 2013

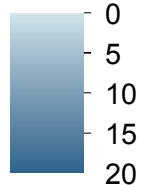
Depths adjusted to crest

Horizontal Datum NAD 83

Coordinates are UTM Zone 15

ArcGIS 10.0 Basemap Imagery

Depth (ft)




Fisheries
Bureau



Legend

Maximum Depth

Parking Lot



Martin Rd

836

Martin Rd

800

63

2400