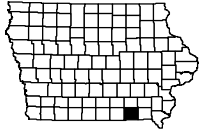



Fisher Lake Davis County

Contour interval is two feet.




Maximum Depth - 23.3 ft
Mean Depth - 11.4 ft
Area - 82.2 acres
Volume - 935.9 acre-ft
Lake mapped August 2011
Depths adjusted to crest
Horizontal Datum NAD 83
Coordinates are UTM Zone 15
ArcGIS 10.0 Basemap Imagery

Depth (ft)



Legend

- Maximum Depth
- Boat Ramp
- Parking Lot
- County



Fisher Lake Park

