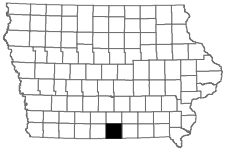


Bob White lake Wayne County


Contour interval is two feet.



Maximum Depth - 10.8 ft
Mean Depth - 4.5 ft
Area - 96.0 acres
Volume - 431 acre-ft

Lake mapped July 2012
Depths adjusted to crest
Horizontal Datum NAD 83
Coordinates are UTM Zone 15
ArcGIS 10.0 Basemap Imagery

Depth




Fisheries
Bureau



Legend

- Maximum Depth
- Boat Ramp
- Parking Lot
- State Park



**Bob White
State Park**