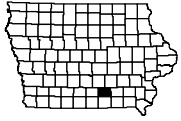


Albia Lakes

Monroe


Contour interval is three feet.



Maximum Depth - 39.1 ft
Mean Depth - 13.5 ft
Area - 54.8 acres
Volume - 740.6 acre-ft

Lake mapped May 2014
Depths adjusted to crest
Horizontal Datum NAD 83
Coordinates are UTM Zone 15
ArcGIS 10.0 Basemap Imagery

Depth (ft)

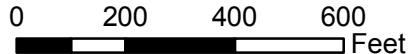


Legend

- Maximum Depth
- Parking Lot
- Boat Ramp



Fisheries Bureau



Lower Albia Reservoir

Albia City Reservoir

